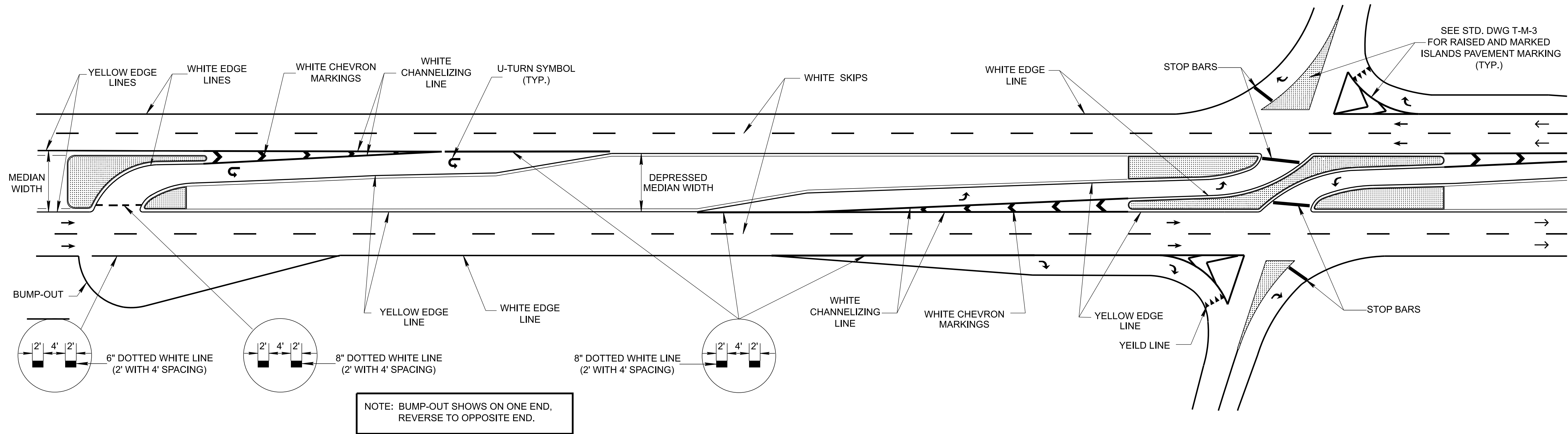
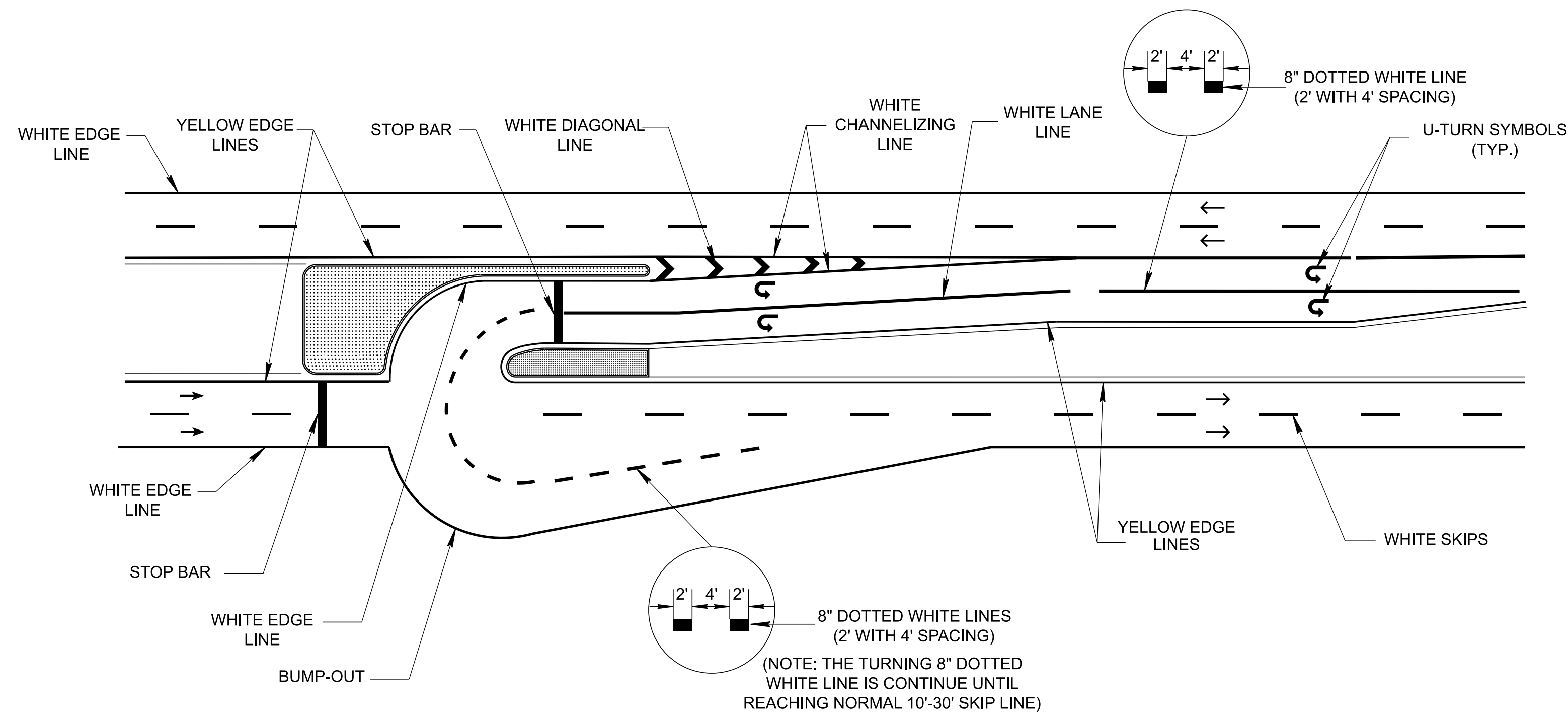


1/24/2025 12:57:31 PM
H:\26180 - Tennessee DOT Road Design Manual\004 - TDOT Traffic Design Updates\design\CAD\Pavement Markings (M)\TM19.dgn

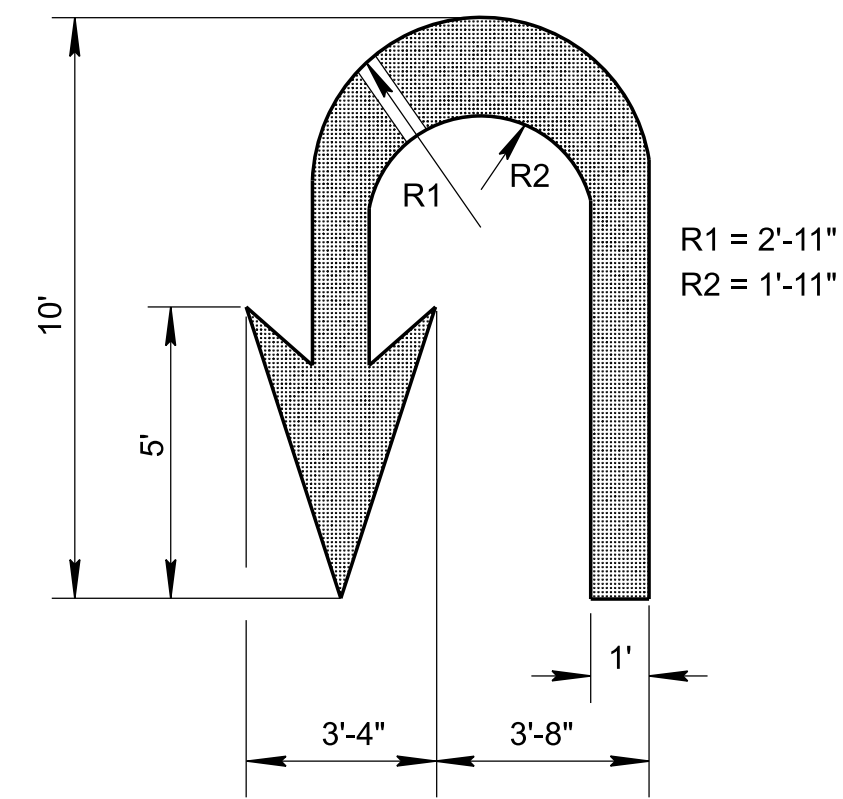
NOT TO SCALE



PLAN VIEW FOR J-TURN AND RESTRICTED CROSSING INTERSECTIONS



PLAN VIEW FOR SIGNALIZED J-TURN (DUAL U-TURN) INTERSECTION



U-TURN LEFT-USE ARROW

LEGEND	
	CONCRETE ISLANDS AND/OR SLOPING CURB
	PAVEMENT MARKING SYMBOLS
	DIRECTION OF TRAFFIC

GENERAL NOTES	
(A)	SEE STANDARD DRAWING RP-DHO-2 FOR MEDIAN OPENING DETAILS AND T-S-26 FOR SIGNING DETAILS FOR RESTRICTED CROSSING AND J-TURN INTERSECTIONS.
(B)	SEE STANDARD DRAWING T-M-3 AND T-M-4 FOR CHANNELIZATION MARKING AND INTERSECTION MARKING DETAILS.
(C)	PAVEMENT MARKERS ARE REQUIRED ONLY WHEN SPECIFIED IN THE PLANS.

STATE OF TENNESSEE
STANDARD
DRAWING
DEPARTMENT OF TRANSPORTATION

PAVEMENT MARKING
DETAILS FOR
RESTRICTED
CROSSING & J-TURN
INTERSECTIONS

09-22-2022T-M-19

REV. 07-07-2023: REPLACED THE DOTTED WHITE LINES WITH STOP BARS AT THE INTERSECTION.

REV. 01-09-2024: ADDED YIELD LINES AT THE INTERSECTION.

REV. 01-24-25: UPDATED TYPICAL DETAILS TO CONFORM WITH MUTCD 11TH EDITION.

SEE STD. DWG T-M-3
FOR RAISED AND MARKED
ISLANDS PAVEMENT MARKING
(TYP.)