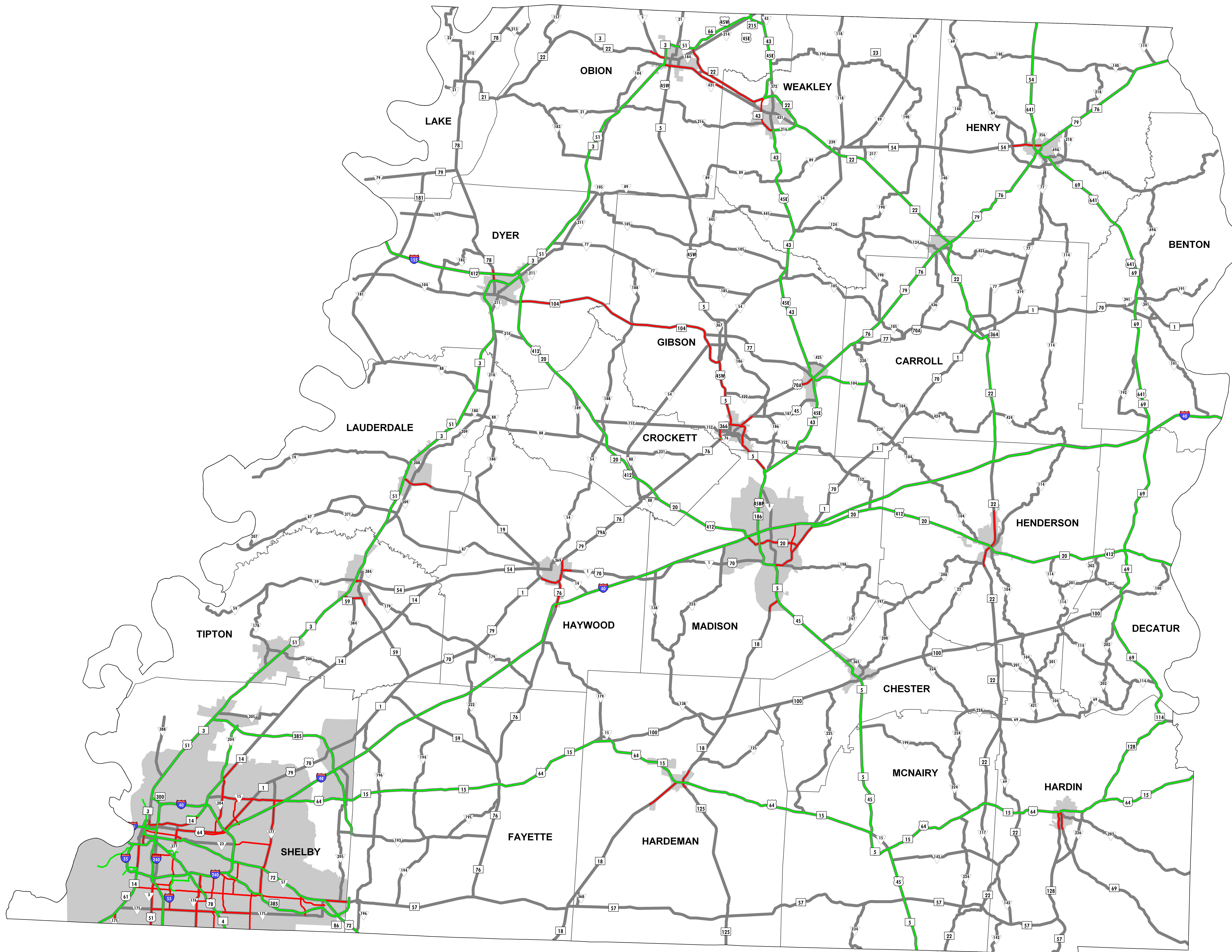








TENNESSEE NATIONAL HIGHWAY SYSTEM REGION 4



2013

-  NHS_Added_by_MAP_21
-  NHS_Pre_MAP_21
-  Urban Boundary

Prepared by
Tennessee Dept. of Transportation
Long Range Planning Division
GIS Special Mapping Section

