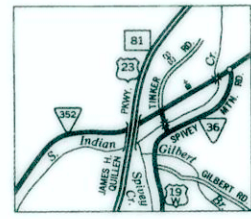
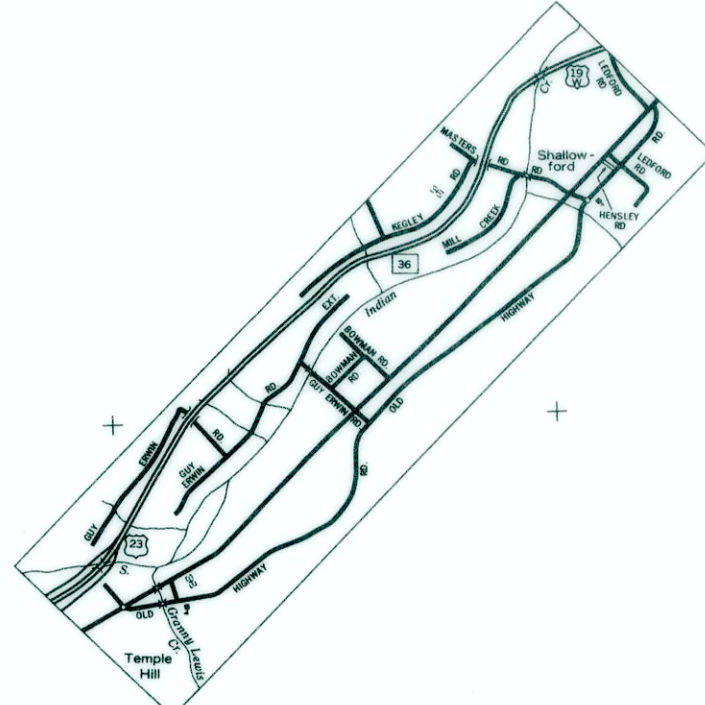


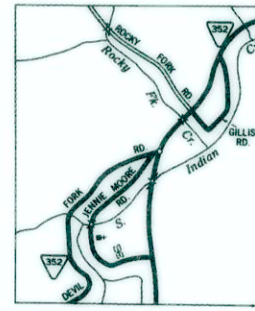
CHESTOA AND UNAKA SPRINGS
1



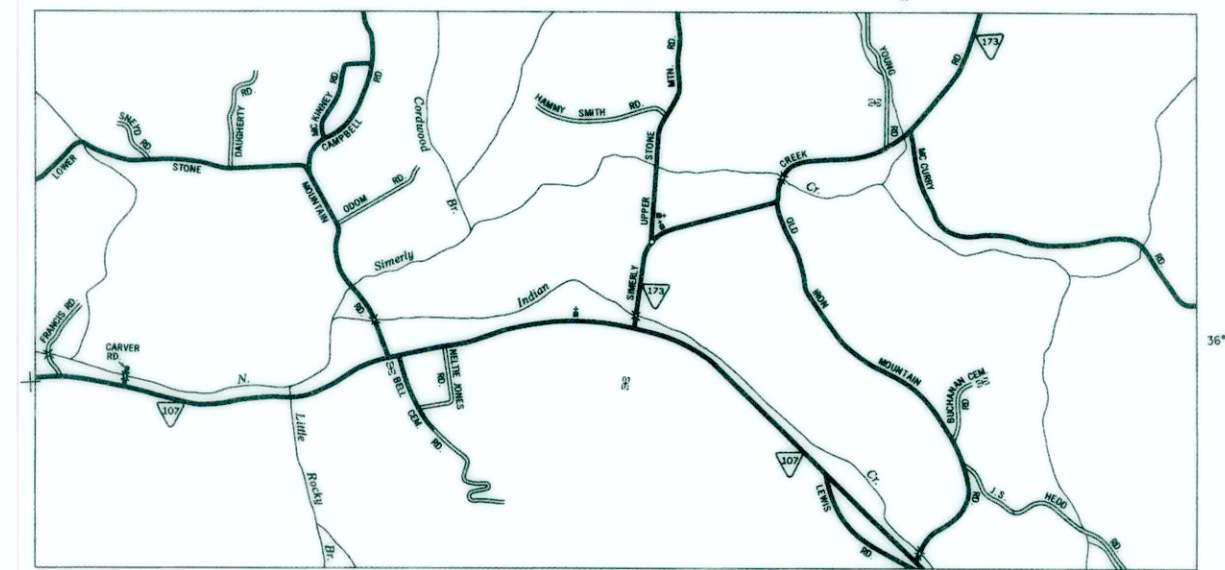
ERNESTVILLE
2




TEMPLE HILL AND SHALLOWFORD
3



ROCKY FORK
4

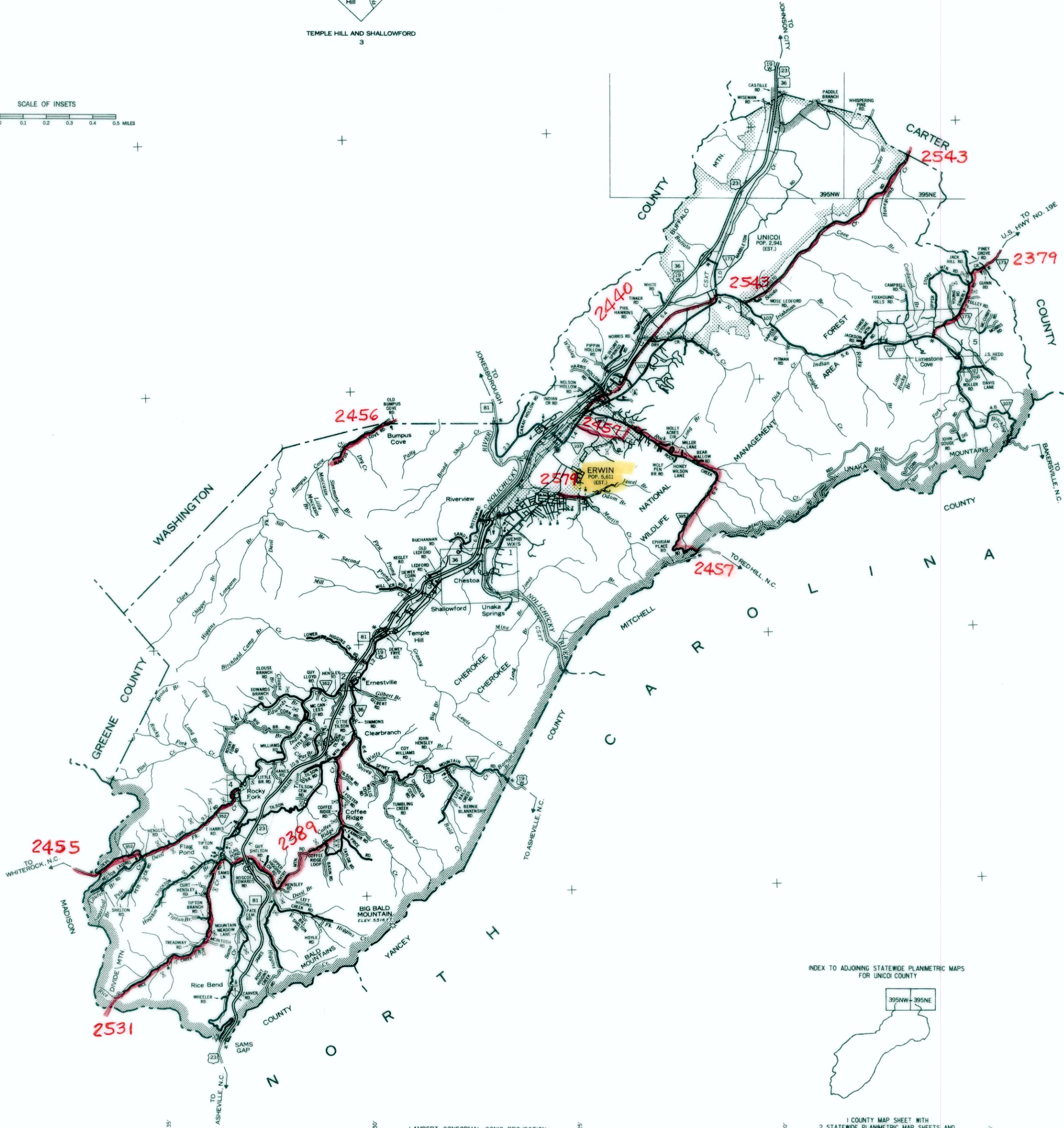


LIMESTONE COVE
5

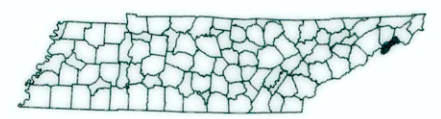


LEGEND

- SCHOOL
- CHURCH
- CHURCH WITH CEMETERY
- CEMETERY
- HOSPITAL
- POST OFFICE
- HIGHWAY PATROL STATION
- CITY HALL OR COMMUNITY CENTER
- MONUMENT
- AIRPORT, COMPLETE FACILITIES
- AIRPORT, LIMITED FACILITIES
- LANDING AREA OR STRIP
- POWER PLANT
- WEIGHT STATION
- HIGHWAY GARAGE (S-STATE, C-COUNTY)
- TRANSLATION STATION
- OBSERVATION OR LOOKOUT TOWER
- COUNTY SEAT
- OTHER CITIES AND VILLAGES
- RADIO OR TELEVISION STATION
- POINT OF INTEREST
- DOT TO INDICATE LOCATION OF ANY CULTURAL FEATURE OUT OF PLACE
- INTERSTATE HIGHWAY MARKER
- U.S. NUMBERED HIGHWAY MARKER
- STATE HIGHWAY MARKER
- FEDERAL AID PRIMARY SYSTEM
- STATE HIGHWAY MARKER
- FEDERAL AID SECONDARY SYSTEM
- PROMINENT PEAK WITH ELEVATION
- LAKE WITH DAM
- RESERVOIR, POND OR LAKE
- LEVEE OR DYKE
- DRAINAGE CANAL
- NARROW STREAM
- WIDE STREAM
- DAM WITH LOCK
- HEAD OF NAVIGATION
- NAVIGABLE STREAM
- GRADE CROSSING
- UNDERPASS-ROAD BELOW
- OVERHEAD-ROAD ABOVE
- RAILROAD TUNNEL
- GRADE SEPARATION
- FORD
- LOW WATER BRIDGE
- FREE FERRY OR TOLL FERRY
- HIGHWAY BRIDGE-OVER 20 FEET
- HIGHWAY BRIDGE-LONG RIVER CROSSING
- C-CONCRETE, S-STEEL, W-WOOD
- PRIMITIVE OR UNIMPROVED ROAD
- GRADED AND DRAINED, SOIL GRAVEL OR STONE SURFACED ROAD
- PAVED ROAD
- PAVED HIGHWAY OR ROAD
- DIVIDED ROADWAY
- DISTANCE IN MILES BETWEEN DESIGNATED POINTS
- IFCAI
- FULL CONTROL OF ACCESS
- NPS
- NATIONAL PARK SERVICE HIGHWAY
- HIGHWAY INTERCHANGE
- COUNTY LINE
- STATE LINE
- MONUMENTED BOUNDARY MARKER
- INCORPORATED CITY BOUNDARY
- RESERVATION BOUNDARY



FEDERAL AID SECONDARY ROUTES SHOWN IN RED ARE BASED ON SYSTEM ROUTE INFORMATION CIRCA 1976, THE YEAR THE PROGRAM ENDED.



GENERAL HIGHWAY MAP
UNICOI COUNTY
TENNESSEE

PREPARED BY THE
TENNESSEE DEPARTMENT OF TRANSPORTATION
BUREAU OF PLANNING AND DEVELOPMENT
PLANNING DIVISION
IN COOPERATION WITH THE
U.S. DEPARTMENT OF TRANSPORTATION
FEDERAL HIGHWAY ADMINISTRATION



1996

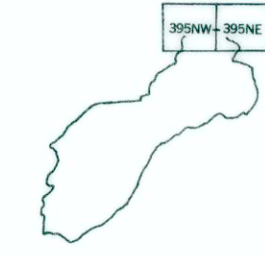
MAP RECORD
FIELD DATA OBTAINED IN 1988
FIELD EXAMINATION MADE IN 1992

REVISIONS	DATE
STATE HIGHWAY SYSTEM	1996
UNICOI CITY BOUNDARY	1996

POPULATION OF UNICOI COUNTY
16,549 (1990 CENSUS)

LAMBERT CONFORMAL CONIC PROJECTION
20,000 FOOT GRID TICS BASED ON THE
TENNESSEE COORDINATE SYSTEM
1987 NORTH AMERICAN DATUM

INDEX TO ADJOINING STATEWIDE PLANIMETRIC MAPS
FOR UNICOI COUNTY



1 COUNTY MAP SHEET WITH
2 STATEWIDE PLANIMETRIC MAP SHEETS AND
2 SUPPLEMENTAL CITY MAP SHEETS
ERWIN
UNICOI