
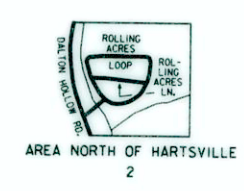
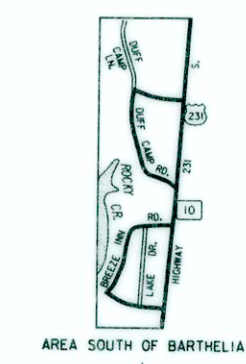
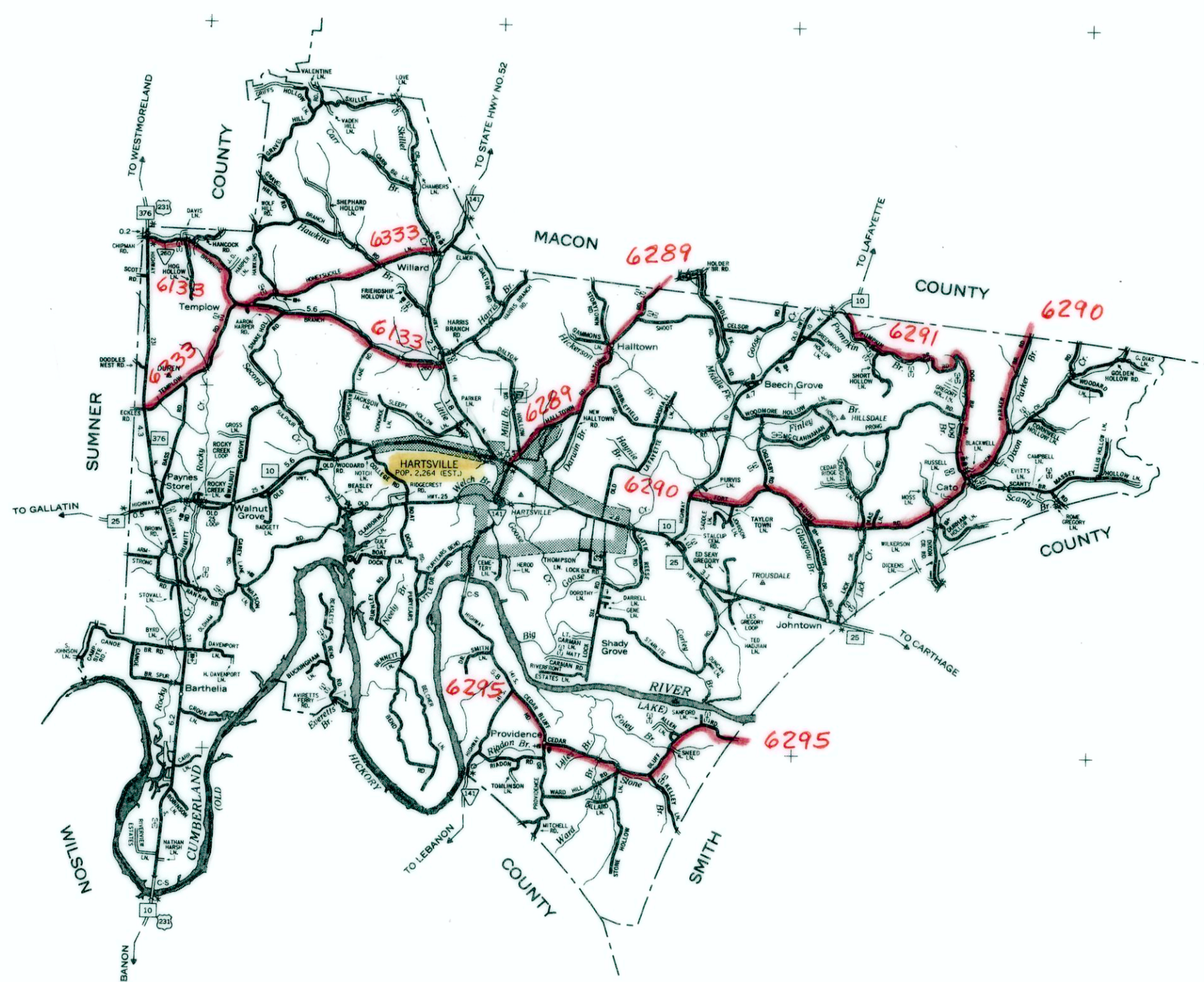
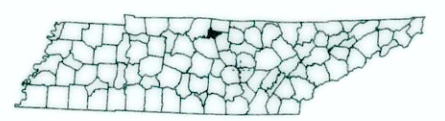


**LEGEND**

- SCHOOL
- ✕ CHURCH
- ✕ CHURCH WITH CEMETERY
- ✕ CEMETERY
- ✕ HOSPITAL
- ✕ POST OFFICE
- ✕ HIGHWAY PATROL STATION
- ✕ CITY HALL OR COMMUNITY CENTER
- ✕ MOUND
- ✕ AIRPORT - COMPLETE FACILITIES
- ✕ AIRPORT - LIMITED FACILITIES
- ✕ LANDING AREA OR STRIP
- ✕ POWER PLANT
- ✕ WEIGHT STATION
- ✕ HIGHWAY GARAGE (S-STATE, C-COUNTY)
- ✕ TRIANGULATION STATION
- ✕ OBSERVATION OR LOOKOUT TOWER
- ✕ COUNTY SEAT
- OTHER CITIES AND VILLAGES
- RADIO OR TELEVISION STATION
- POINT OF INTEREST
- DOT TO INDICATE LOCATION OF ANY CULTURAL FEATURE OUT OF PLACE
- INTERSTATE HIGHWAY MARKER
- U.S. NUMBERED HIGHWAY MARKER
- STATE HIGHWAY MARKER (FEDERAL AID PRIMARY SYSTEM)
- STATE HIGHWAY MARKER (FEDERAL AID SECONDARY SYSTEM)
- 2578 ✕ PROMINENT PEAK WITH ELEVATION
- LAKE WITH DAM
- RESERVOIR, POND OR LAKE
- LEVEE OR DYKE
- DRAINAGE CANAL
- NARROW STREAM
- WIDE STREAM
- DAM WITH LOCK
- HEAD OF NAVIGATION
- NAVIGABLE STREAM
- GRADE CROSSING
- UNDERPASS-ROAD BELOW
- OVERHEAD-ROAD ABOVE
- RAILROAD TUNNEL
- GRADE SEPARATION
- FORD
- LOW WATER BRIDGE
- FREE FERRY OR TOLL FERRY
- HIGHWAY BRIDGE-OVER 20 FEET
- HIGHWAY BRIDGE-LONG RIVER CROSSING (C-CONCRETE, S-STEEL, W-WOOD)
- PRIMITIVE OR UNIMPROVED ROAD
- GRAVEL AND DRAINED SOIL, GRAVEL OR STONE SURFACED ROAD
- PAVED ROAD
- DIVIDED ROADWAY
- DISTANCE IN MILES BETWEEN DESIGNATED POINTS
- FULL CONTROL OF ACCESS
- NATIONAL PARK SERVICE HIGHWAY
- HIGHWAY INTERCHANGE
- COUNTY LINE
- STATE LINE
- MONUMENTED BOUNDARY MARKER
- INCORPORATED CITY BOUNDARY
- RESERVATION BOUNDARY

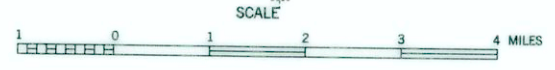


FEDERAL AID SECONDARY ROUTES SHOWN IN RED ARE BASED ON SYSTEM ROUTE INFORMATION CIRCA 1976, THE YEAR THE PROGRAM ENDED.



**GENERAL HIGHWAY MAP  
TROUSDALE COUNTY  
TENNESSEE**

PREPARED BY THE  
TENNESSEE DEPARTMENT OF TRANSPORTATION  
BUREAU OF PLANNING AND DEVELOPMENT  
PLANNING DIVISION  
IN COOPERATION WITH THE  
U.S. DEPARTMENT OF TRANSPORTATION  
FEDERAL HIGHWAY ADMINISTRATION



1993

MAP RECORD	
FIELD DATA OBTAINED IN 1993	
FIELD EXAMINATION MADE IN 1993	
REVISIONS	DATE
FEATURE	DATE

POPULATION OF TROUSDALE COUNTY  
5,320 (1990 CENSUS)

1 COUNTY MAP SHEET WITH  
1 SUPPLEMENTAL CITY MAP SHEET  
HARTSVILLE

LAMBERT CONFORMAL CONIC PROJECTION  
2000 FOOT GRID TICKS BASED ON THE  
TENNESSEE COORDINATE SYSTEM  
(GEOGRAPHIC DATUM)