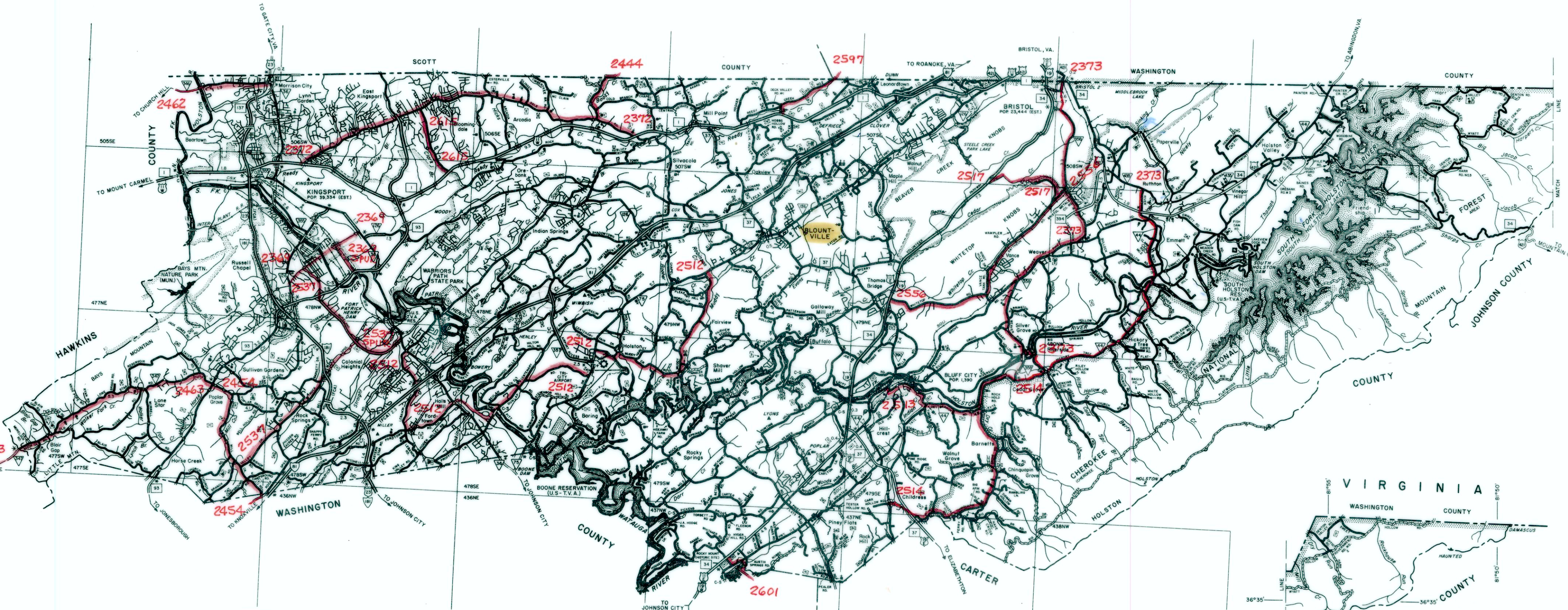


VIRGINIA

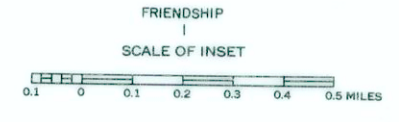
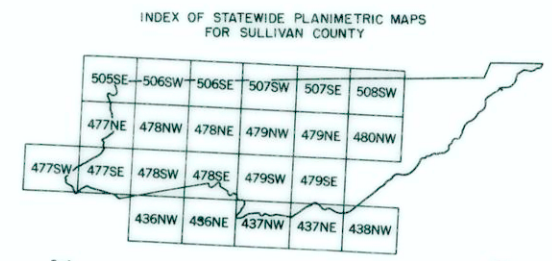


LEGEND

- SCHOOL
  - CHURCH
  - CHURCH WITH CEMETERY
  - CEMETERY
  - POST OFFICE
  - HOSPITAL
  - TOWN HALL OR COMMUNITY CENTER
  - HIGHWAY PATROL STATION
  - HIGHWAY GARAGE (S-STATE, C-COUNTY)
  - WEIGHT STATION
  - AIRPORT, COMPLETE FACILITIES
  - AIRPORT, LIMITED FACILITIES
  - LANDING AREA OR STRIP
  - TRIANGULATION STATION
  - OBSERVATION OR LOOKOUT TOWER
  - COUNTY SEAT
  - OTHER CITIES AND VILLAGES
  - POWER PLANT
  - RADIO OR TELEVISION STATION
  - DOT TO INDICATE LOCATION OF ANY CULTURAL FEATURE OUT OF PLACE
  - INTERSTATE HIGHWAY MARKER
  - U.S. NUMBERED HIGHWAY MARKER
  - STATE HIGHWAY MARKER (FEDERAL AID PRIMARY SYSTEM)
  - STATE HIGHWAY MARKER (FEDERAL AID SECONDARY SYSTEM)
  - PROMINENT PEAK WITH ELEVATION
  - LAKE WITH DAM
  - RESERVOIR, POND OR LAKE
  - LEVEE OR DYKE
  - DRAINAGE CANAL
  - NARROW STREAM
  - WIDE STREAM
  - DAM WITH LOCK
- HEAD OF NAVIGATION
  - NAVIGABLE STREAM
  - RAILROAD STATION
  - GRADE CROSSING
  - UNDERPASS-ROAD BELOW
  - OVERHEAD-ROAD ABOVE
  - RAILROAD TUNNEL
  - HIGHWAY GRADE SEPARATION
  - HIGHWAY BRIDGE-OVER 20 FEET
  - FORD
  - LOW WATER BRIDGE
  - FREE FERRY OR TOLL FERRY
  - HIGHWAY BRIDGE-LONG RIVER CROSSING (C-CONCRETE, S-STEEL, W-WOOD)
  - PRIMITIVE OR UNIMPROVED ROAD
  - GRADED AND DRAINED ROAD
  - SOIL, GRAVEL OR STONE SURFACED ROAD
  - PAVED ROAD
  - DIVIDED HIGHWAY
  - DISTANCE IN MILES BETWEEN DESIGNATED POINTS
  - FULL CONTROL OF ACCESS
  - NATIONAL PARK SERVICE HIGHWAY
  - HIGHWAY INTERCHANGE
  - COUNTY LINE
  - STATE LINE
  - MENTIONED BOUNDARY MARKER
  - INCORPORATED CITY BOUNDARY
  - RESERVATION BOUNDARY



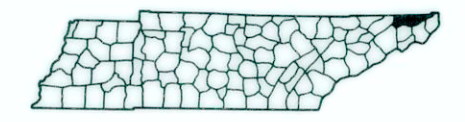
MAP RECORD	
FIELD DATA OBTAINED IN 1978	
FIELD EXAMINATION MADE IN 1988	
REVISIONS	DATE
INTERSTATE 181 ADDED	1-16-88
U.S. NUMBERED HIGHWAY SYSTEM	1992
STATE HIGHWAY SYSTEM	1992
LOCAL ROADS	1992
RAILROAD	1992



POPULATION OF SULLIVAN COUNTY  
143,596 (1990 CENSUS)

THE ROAD NAMES SHOWN ON THIS MAP WERE APPROVED BY THE SULLIVAN COUNTY COMMISSION IN 1985

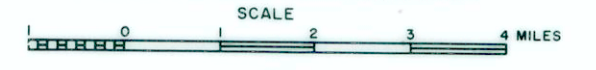
FEDERAL AID SECONDARY ROUTES SHOWN IN RED ARE BASED ON SYSTEM ROUTE INFORMATION CIRCA 1976, THE YEAR THE PROGRAM ENDED.



GENERAL HIGHWAY MAP  
**SULLIVAN COUNTY**  
TENNESSEE

PREPARED BY THE  
TENNESSEE DEPARTMENT OF TRANSPORTATION  
BUREAU OF PLANNING AND DEVELOPMENT  
PLANNING DIVISION

IN COOPERATION WITH THE  
U.S. DEPARTMENT OF TRANSPORTATION  
FEDERAL HIGHWAY ADMINISTRATION



1992

AUTHORIZATION NO. 4019051928200