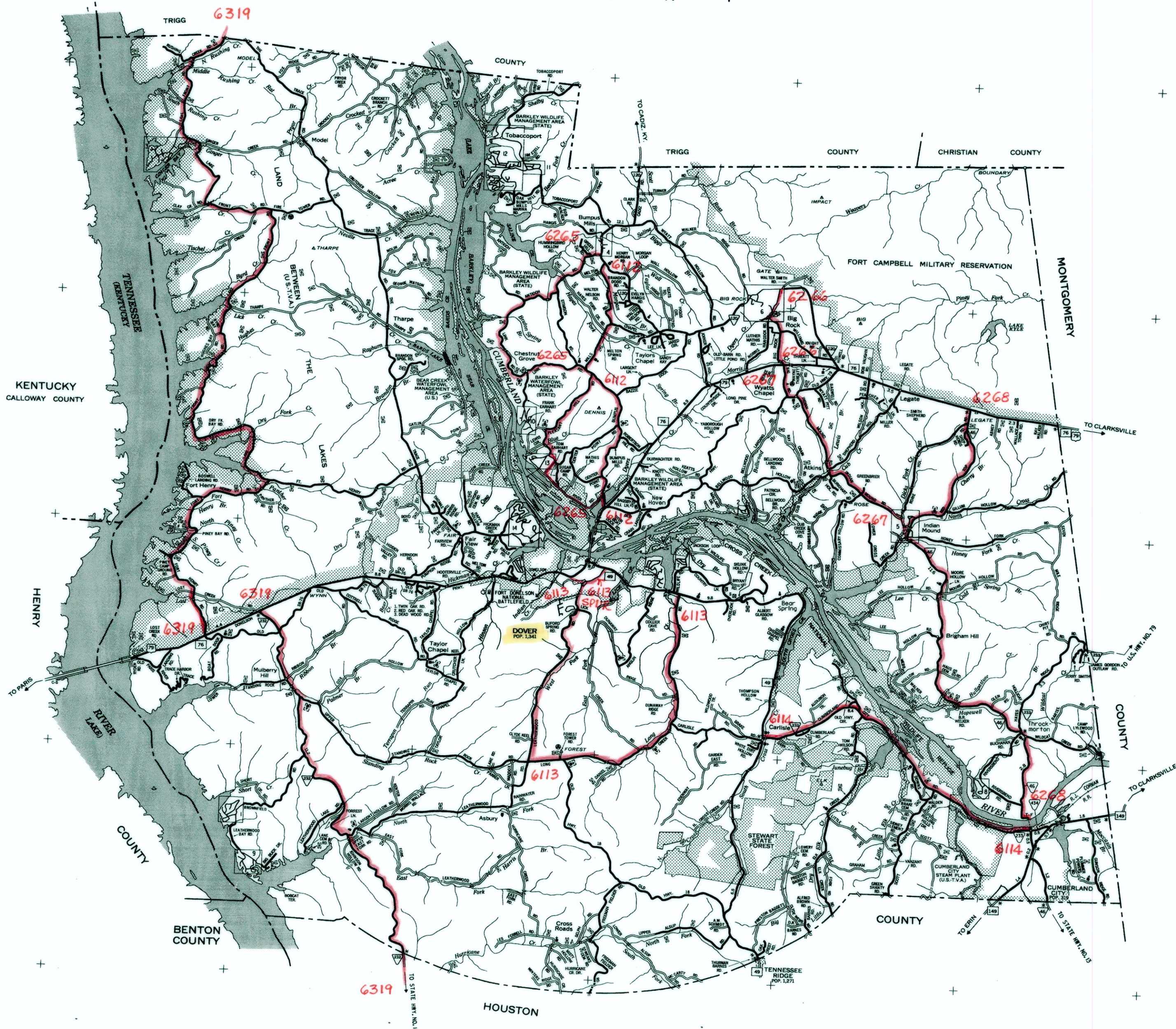
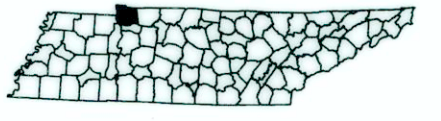


K E N T U C K Y



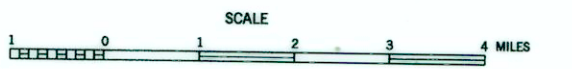
- LEGEND**
- SCHOOL
  - CHURCH WITH CEMETERY
  - CEMETERY
  - HOSPITAL
  - POST OFFICE
  - HIGHWAY PATROL STATION
  - CITY HALL OR COMMUNITY CENTER
  - MONUMENT
  - AIRPORT - COMPLETE FACILITIES
  - AIRPORT - LIMITED FACILITIES
  - LANDING AREA OR STRIP
  - POWER PLANT
  - WEIGHT STATION
  - HIGHWAY GARAGE (S-STATE, C-COUNTY)
  - TRIANGULATION STATION
  - OBSERVATION OR LOOKOUT TOWER
  - COUNTY SEAT
  - OTHER CITIES AND VILLAGES
  - RADIO OR TELEVISION STATION
  - POINT OF INTEREST
  - DOT TO INDICATE LOCATION OF ANY CULTURAL FEATURE OUT OF PLACE
  - INTERSTATE HIGHWAY MARKER
  - U.S. NUMBERED HIGHWAY MARKER
  - STATE HIGHWAY MARKER
  - FEDERAL AID PRIMARY SYSTEM
  - STATE HIGHWAY MARKER
  - FEDERAL AID SECONDARY SYSTEM
  - PROMINENT PEAK WITH ELEVATION
  - LAKE WITH DAM
  - RESERVOIR, POND OR LAKE
  - LEVEE OR DYKE
  - DRAINAGE CANAL
  - NARROW STREAM
  - WIDE STREAM
  - DAM WITH LOCK
  - HEAD OF NAVIGATION
  - NAVIGABLE STREAM
  - GRADE CROSSING
  - UNDERPASS-ROAD BELOW
  - OVERHEAD-ROAD ABOVE
  - RAILROAD TUNNEL
  - RAILROAD TUNNEL
  - GRADE SEPARATION
  - FORD
  - LOW WATER BRIDGE
  - FREE FERRY OR TOLL FERRY
  - HIGHWAY BRIDGE-OVER 20 FEET
  - HIGHWAY BRIDGE-LONG RIVER CROSSING
  - C-CONCRETE, S-STEEL, W-WOOD
  - PRIMITIVE OR UNIMPROVED ROAD
  - GRADED AND DRAINAGE, SOIL, GRAVEL OR STONE SURFACED ROAD
  - PAVED ROAD
  - DIVIDED HIGHWAY OR ROAD
  - DIVIDED ROADWAY
  - DISTANCE IN MILES BETWEEN DESIGNATED POINTS
  - FULL CONTROL OF ACCESS
  - NATIONAL PARK SERVICE HIGHWAY
  - HIGHWAY INTERCHANGE
  - COUNTY LINE
  - STATE LINE
  - MONUMENTED BOUNDARY MARKER
  - INCORPORATED CITY BOUNDARY
  - RESERVATION BOUNDARY

FEDERAL AID SECONDARY ROUTES SHOWN IN RED ARE BASED ON SYSTEM ROUTE INFORMATION CIRCA 1976, THE YEAR THE PROGRAM ENDED.



GENERAL HIGHWAY MAP  
**STEWART COUNTY**  
 TENNESSEE

PREPARED BY THE  
 TENNESSEE DEPARTMENT OF TRANSPORTATION  
 BUREAU OF PLANNING AND DEVELOPMENT  
 PLANNING DIVISION  
 IN COOPERATION WITH THE  
 U.S. DEPARTMENT OF TRANSPORTATION  
 FEDERAL HIGHWAY ADMINISTRATION



1999

**MAP RECORD**  
 FIELD DATA OBTAINED IN 1991  
 FIELD EXAMINATION MADE IN 1999

REVISIONS	DATE

LAMBERT CONFORMAL CONIC PROJECTION  
 2000 FOOT GRID TIES BASED ON THE  
 TENNESSEE COORDINATE SYSTEM  
 1983 NORTH AMERICAN DATUM

POPULATION OF STEWART COUNTY  
 5,479 (1990 CENSUS)

1 COUNTY MAP SHEET WITH  
 3 SUPPLEMENTAL COUNTY MAP SHEETS WITH  
 3 SUPPLEMENTAL CITY MAP SHEETS  
 CUMBERLAND CITY  
 DOVER  
 TENNESSEE RIDGE