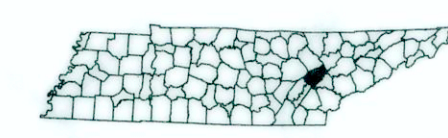


- LEGEND**
- SCHOOL
 - CHURCH WITH CEMETERY
 - CEMETERY
 - HOSPITAL
 - POST OFFICE
 - HIGHWAY PATROL STATION
 - CITY HALL OR COMMUNITY CENTER
 - MONUMENT
 - AIRPORT - COMPLETE FACILITIES
 - AIRPORT - LIMITED FACILITIES
 - LANDING AREA OR STRIP
 - POWER PLANT
 - WEIGHT STATION
 - HIGHWAY GARAGE (S-STATE, C-COUNTY)
 - TRIANGULATION STATION
 - OBSERVATION OR LOOKOUT TOWER
 - COUNTY SEAT
 - OTHER CITIES AND VILLAGES
 - RADIO OR TELEVISION STATION
 - POINT OF INTEREST
 - DOT TO INDICATE LOCATION OF ANY CULTURAL FEATURE OUT OF PLACE
 - INTERSTATE HIGHWAY MARKER
 - U S NUMBERED HIGHWAY MARKER
 - STATE HIGHWAY MARKER
 - FEDERAL AID PRIMARY SYSTEM
 - STATE HIGHWAY MARKER
 - FEDERAL AID SECONDARY SYSTEM
 - PROMINENT PEAK WITH ELEVATION
 - LAKE WITH DAM
 - RESERVOIR, POND OR LAKE
 - LEVEE OR DYKE
 - DRAINAGE CANAL
 - NARROW STREAM
 - WIDE STREAM
 - DAM WITH LOCK
 - HEAD OF NAVIGATION
 - NAVIGABLE STREAM
 - GRADE CROSSING
 - UNDERPASS-ROAD BELOW
 - OVERHEAD-ROAD ABOVE
 - RAILROAD TUNNEL
 - GRADE SEPARATION
 - FORD
 - LOW WATER BRIDGE
 - FREE FERRY OR TOLL FERRY
 - HIGHWAY BRIDGE-OVER 20 FEET
 - HIGHWAY BRIDGE-LONG RIVER CROSSING
 - (C-CONCRETE, S-STEEL, W-WOOD)
 - PRIMITIVE OR UNIMPROVED ROAD
 - GRAVEL AND BRANDED SOIL, GRAVEL OR STONE SURFACED ROAD
 - PAVED ROAD
 - PAVED HIGHWAY OR ROAD
 - DIVIDED ROADWAY
 - DISTANCE IN MILES BETWEEN DESIGNATED POINTS
 - FULL CONTROL OF ACCESS
 - NATIONAL PARK SERVICE HIGHWAY
 - HIGHWAY INTERCHANGE
 - COUNTY LINE
 - STATE LINE
 - MONUMENTED BOUNDARY MARKER
 - INCORPORATED CITY BOUNDARY
 - RESERVATION BOUNDARY

FEDERAL AID SECONDARY ROUTES SHOWN IN RED ARE BASED ON SYSTEM ROUTE INFORMATION CIRCA 1976, THE YEAR THE PROGRAM ENDED.



**GENERAL HIGHWAY MAP
ROANE COUNTY
TENNESSEE**

PREPARED BY THE
TENNESSEE DEPARTMENT OF TRANSPORTATION
BUREAU OF PLANNING AND DEVELOPMENT
PLANNING DIVISION
IN COOPERATION WITH THE
U.S. DEPARTMENT OF TRANSPORTATION
FEDERAL HIGHWAY ADMINISTRATION



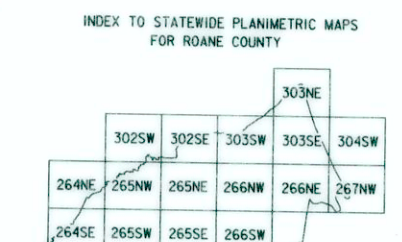
1990

MAP RECORD
FIELD DATA OBTAINED IN 1988
FIELD EXAMINATION MADE IN 1989

REVISIONS	DATE
FEATURE	1988
PHOTO REVISED (1986 PHOTOGRAPHY)	1989

LAMBERT CONFORMAL CONIC PROJECTION
20,000 FOOT GRID TICKS BASED ON THE
TENNESSEE COORDINATE SYSTEM
1987 NORTH AMERICAN DATUM

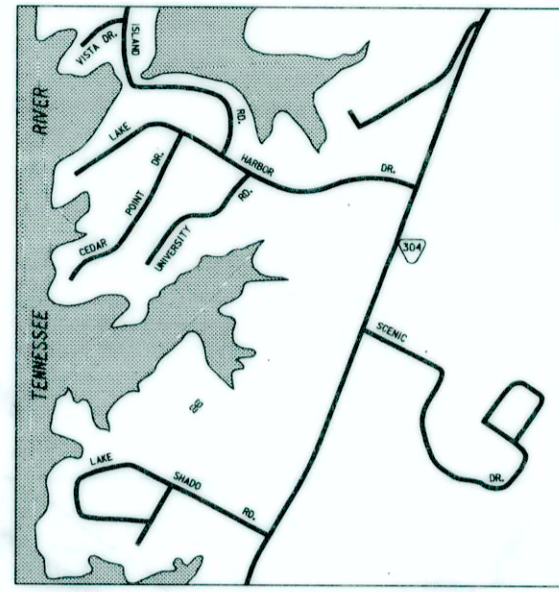
POPULATION OF ROANE COUNTY
48,425 (1980 CENSUS)



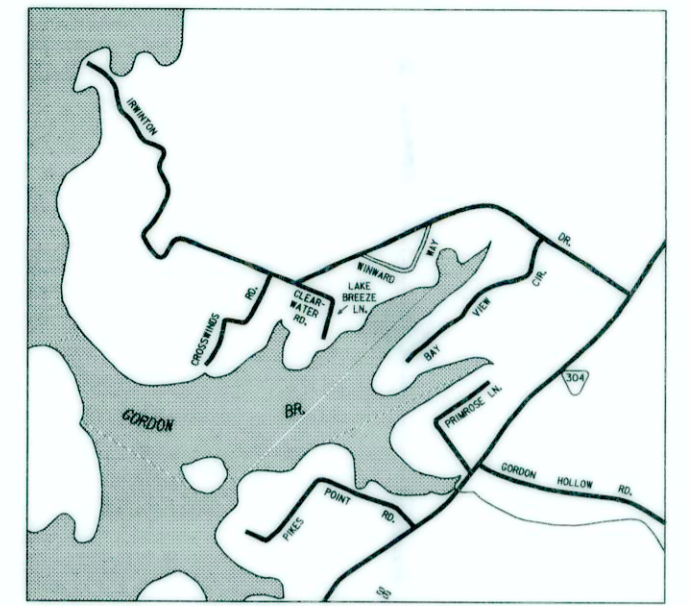
1 COUNTY MAP SHEET WITH
1 SUPPLEMENTAL COUNTY MAP SHEET AND
16 STATEWIDE PLANIMETRIC MAP SHEETS



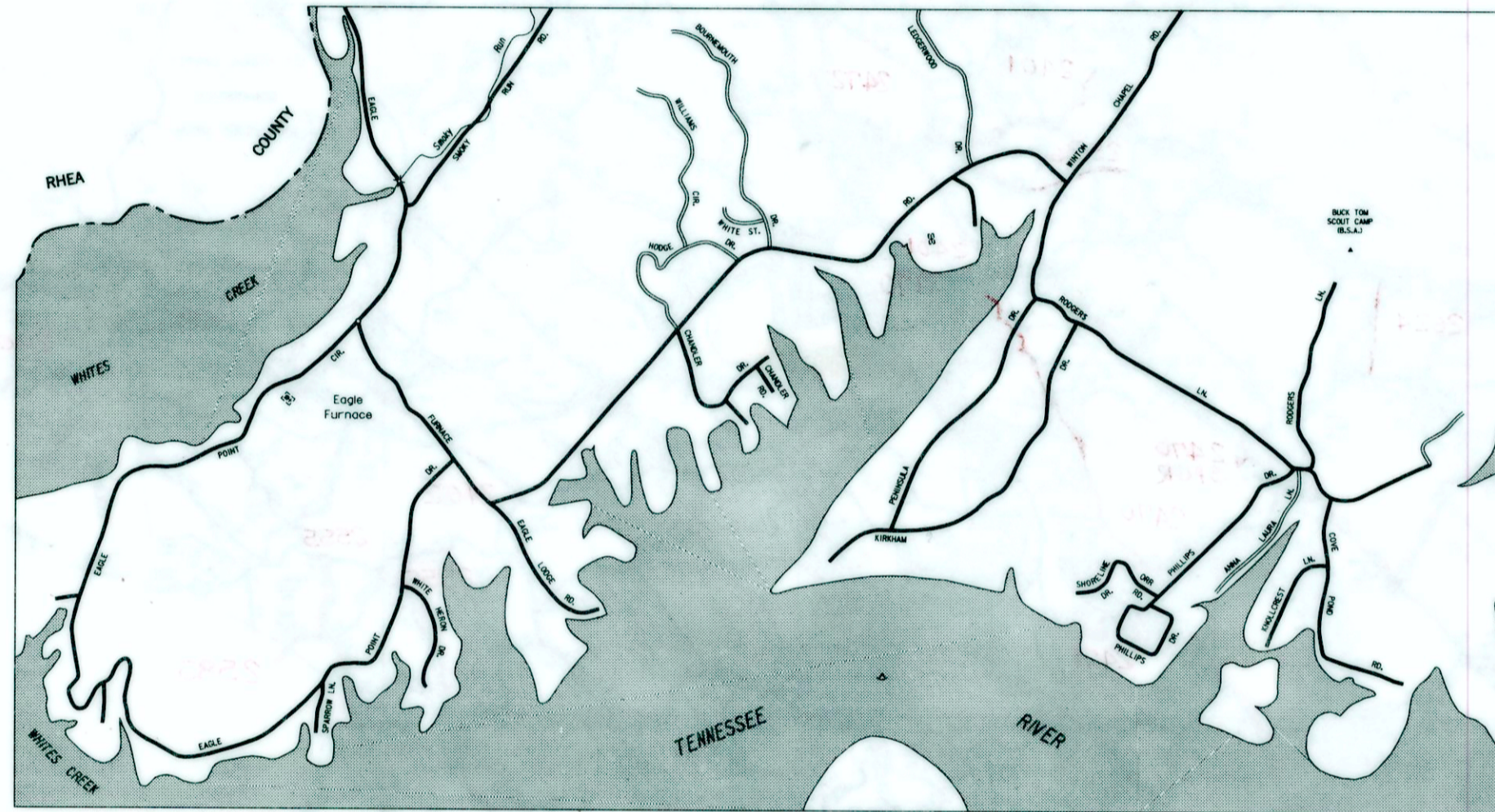
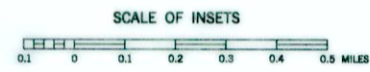
BLUE SPRINGS
1



AREA SOUTH OF CHAPMAN GROVE
2



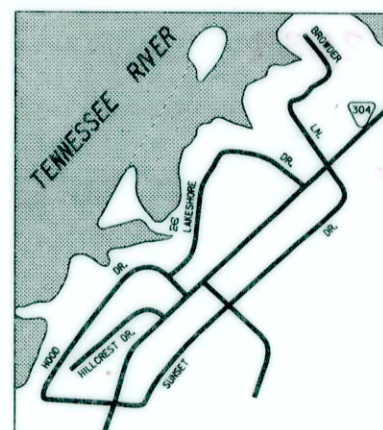
AREA NORTH OF BLUE SPRINGS
3



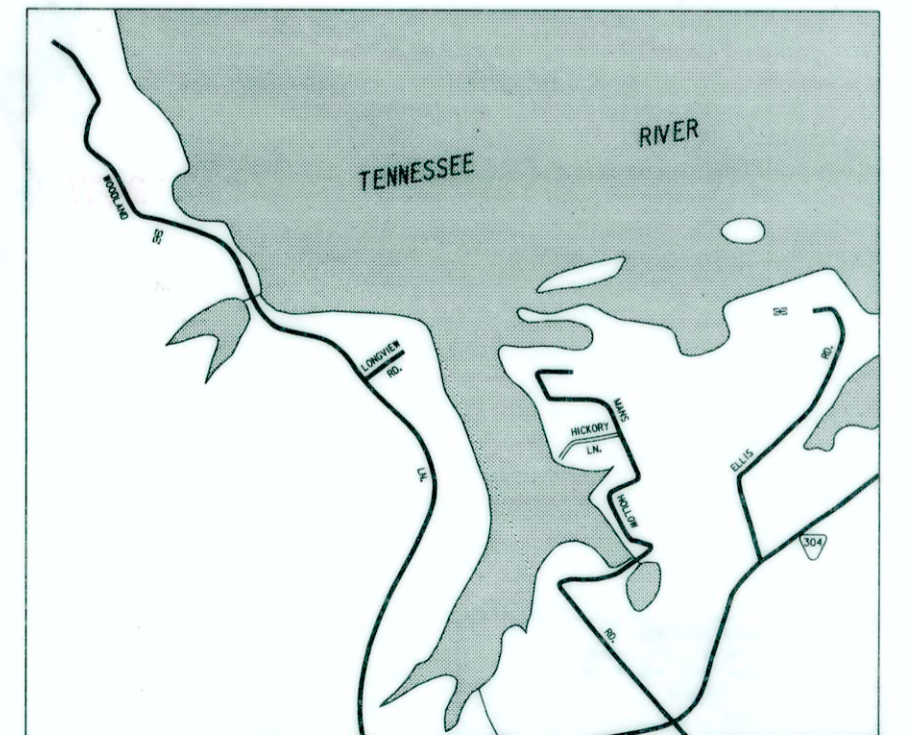
EAGLE FURNACE
4



AREA EAST OF DOGWOOD
5



AREA NORTH OF BARNARDSVILLE
6



AREA NORTHWEST OF BARNARDSVILLE
7