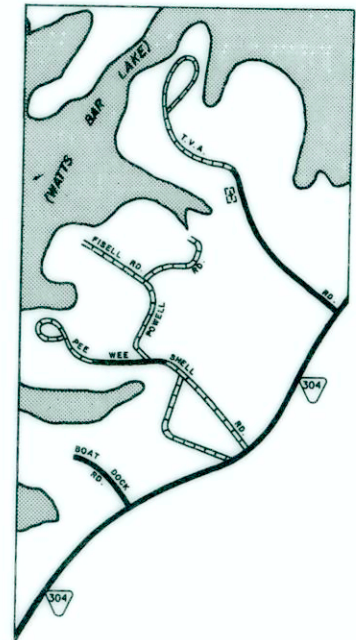
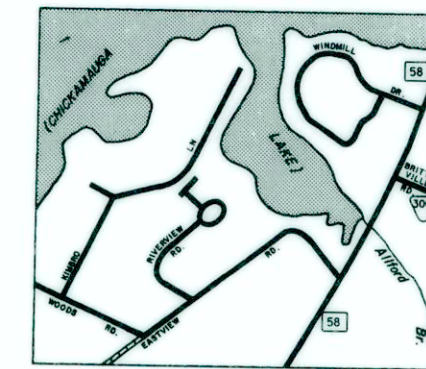
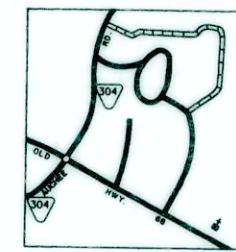


MAP RECORD	
FIELD DATA OBTAINED IN 1980	
FIELD EXAMINATION MADE IN 1986	
REVISIONS	DATE
STATE HIGHWAY SYSTEM	1998

POPULATION OF MEIGS COUNTY  
8,033 (1990 CENSUS)


LAMBERT CONFORMAL CONIC PROJECTION  
20,000 FOOT GRID TICKS BASED ON THE  
TENNESSEE COORDINATE SYSTEM  
1927 NORTH AMERICAN DATUM

INDEX OF STATEWIDE PLANIMETRIC MAPS  
FOR MEIGS COUNTY




LEGEND

- SCHOOL
- CHURCH
- CHURCH WITH CEMETERY
- CEMETERY
- HOSPITAL
- POST OFFICE
- HIGHWAY PATROL STATION
- CITY HALL OR COMMUNITY CENTER
- MONUMENT
- AIRPORT, COMPLETE FACILITIES
- AIRPORT, LIMITED FACILITIES
- LANDING AREA OR STRIP
- POWER PLANT
- WEIGHT STATION
- HIGHWAY GARAGE (S-STATE, C-COUNTY)
- TRIANGULATION STATION
- OBSERVATION OR LOOKOUT TOWER
- COUNTY SEAT
- OTHER CITIES AND VILLAGES
- RADIO OR TELEVISION STATION
- POINT OF INTEREST
- DOT TO INDICATE LOCATION OF ANY CULTURAL FEATURE OUT OF PLACE
- INTERSTATE HIGHWAY MARKER
- U.S. NUMBERED HIGHWAY MARKER
- STATE HIGHWAY MARKER
- FEDERAL AID PRIMARY SYSTEM
- STATE HIGHWAY MARKER
- FEDERAL AID SECONDARY SYSTEM
- PROMINENT PEAK WITH ELEVATION
- LAKE WITH DAM
- RESERVOIR, POND OR LAKE
- LEVEE OR DYKE
- DRAINAGE CANAL
- NARROW STREAM
- WIDE STREAM
- DAM WITH LOCK
- HEAD OF NAVIGATION
- NAVIGABLE STREAM
- GRADE CROSSING
- UNDERPASS-ROAD BELOW
- OVERHEAD-ROAD ABOVE
- RAILROAD TUNNEL
- GRADE SEPARATION
- FORD
- LOW WATER BRIDGE
- FREE FERRY OR TOLL FERRY
- HIGHWAY BRIDGE-OVER 20 FEET
- HIGHWAY BRIDGE-LONG RIVER CROSSING
- IC-CONCRETE, S-STEEL, W-WOOD
- PRIMITIVE OR UNIMPROVED ROAD
- GRADED AND DRAINED ROAD
- SOIL, GRAVEL, OR STONE SURFACED ROAD
- PAVED HIGHWAY OR ROAD
- DIVIDED ROADWAY
- DISTANCE IN MILES BETWEEN DESIGNATED POINTS
- FULL CONTROL OF ACCESS
- NATIONAL PARK SERVICE HIGHWAY
- HIGHWAY INTERCHANGE
- COUNTY LINE
- STATE LINE
- MONUMENTED BOUNDARY MARKER
- INCORPORATED CITY BOUNDARY
- RESERVATION BOUNDARY

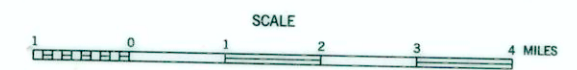


FEDERAL AID SECONDARY ROUTES  
SHOWN IN RED ARE BASED  
ON SYSTEM ROUTE INFORMATION  
CIRCA 1976, THE YEAR THE  
PROGRAM ENDED.



GENERAL HIGHWAY MAP  
**MEIGS COUNTY**  
TENNESSEE

PREPARED BY THE  
TENNESSEE DEPARTMENT OF TRANSPORTATION  
BUREAU OF PLANNING AND DEVELOPMENT  
PLANNING DIVISION  
IN COOPERATION WITH THE  
U.S. DEPARTMENT OF TRANSPORTATION  
FEDERAL HIGHWAY ADMINISTRATION



1998