


FEDERAL AID SECONDARY ROUTES
SHOWN IN RED ARE BASED
ON SYSTEM ROUTE INFORMATION
CIRCA 1976, THE YEAR THE
PROGRAM ENDED.



GENERAL HIGHWAY MAP HENDERSON COUNTY TENNESSEE

PREPARED BY THE
TENNESSEE DEPARTMENT OF TRANSPORTATION
BUREAU OF PLANNING AND DEVELOPMENT
PLANNING DIVISION
IN COOPERATION WITH THE
U.S. DEPARTMENT OF TRANSPORTATION
FEDERAL HIGHWAY ADMINISTRATION

SCALE
0 1 2 3 4 MILES

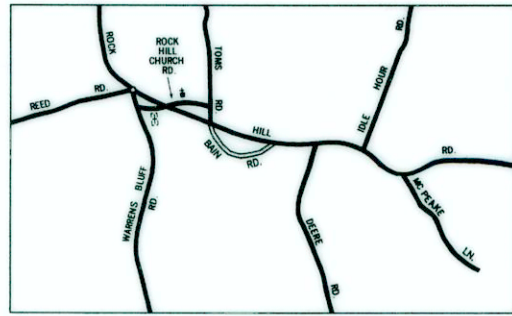
1996

MAP RECORD	
FIELD DATA OBTAINED IN 1994	
FIELD EXAMINATION MADE IN 1996	
REVISIONS	DATE

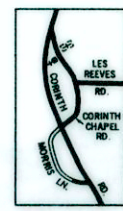
1 COUNTY MAP SHEET WITH
1 SUPPLEMENTAL COUNTY MAP SHEET AND
4 SUPPLEMENTAL CITY MAP SHEETS
LEXINGTON
PARKER'S CROSSROADS
SCOTT'S HILL

POPULATION OF HENDERSON COUNTY
2,844 (1990 CENSUS)

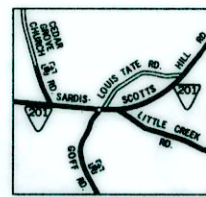
LAMBERT CONFORMAL CONIC PROJECTION
20,000 FOOT GRID TICKS BASED ON THE
TENNESSEE COORDINATE SYSTEM
1927 NORTH AMERICAN DATUM



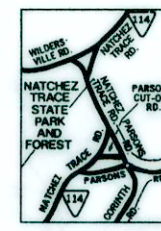
ROCK HILL
1



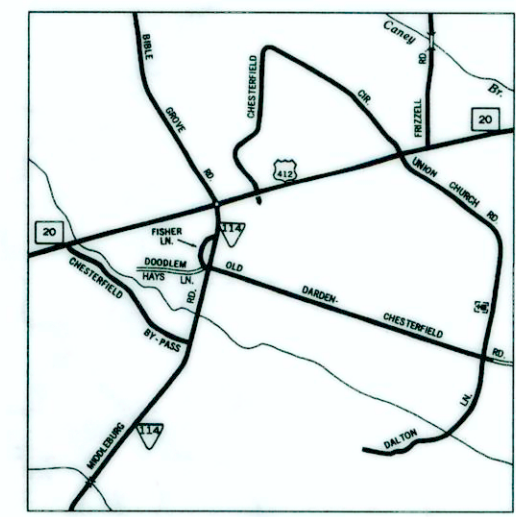
AREA N.W. OF DARDEN
2



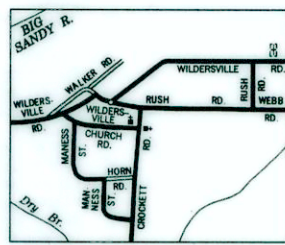

CEDAR GROVE
3



PARK HEADQUARTERS
4



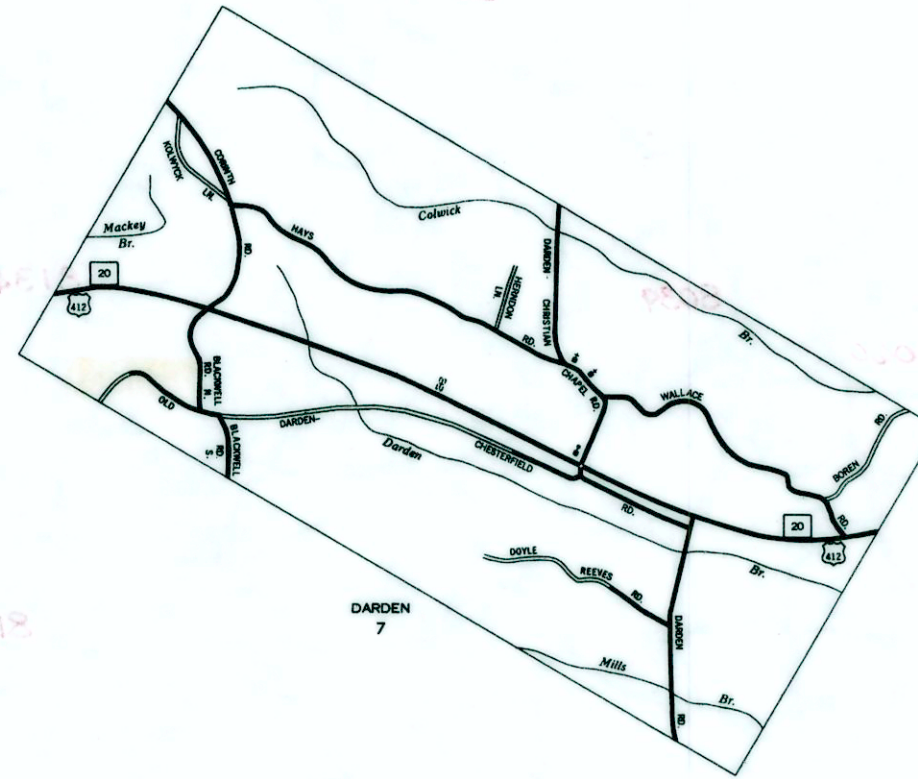
CHESTERFIELD
5



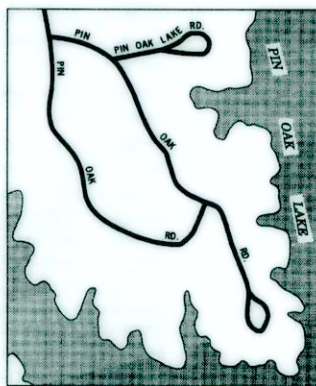
WILDERSVILLE
6



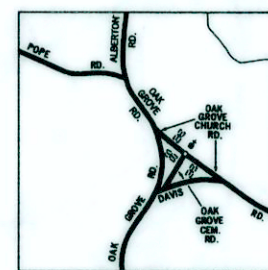
AREA NORTH OF CENTER HILL
9



DARDEN
7



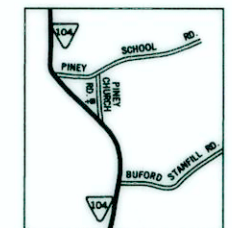
AREA EAST OF ALBERTON
8



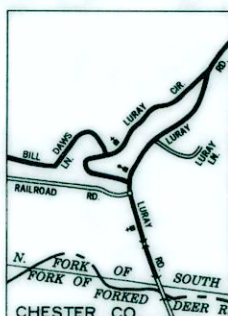
OAK GROVE
10



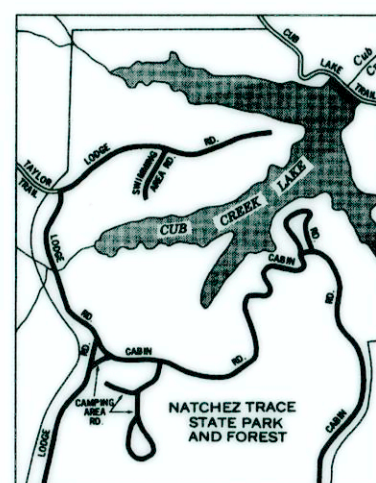
POPLAR SPRINGS
11



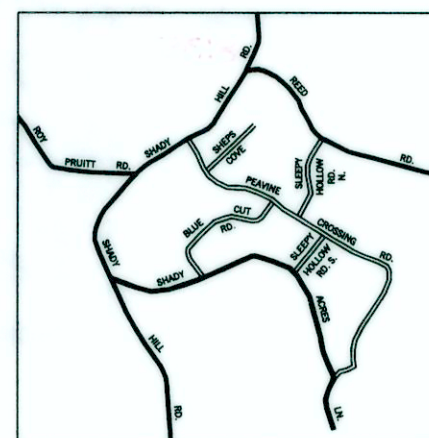
AREA WEST OF SHADY HILL
12



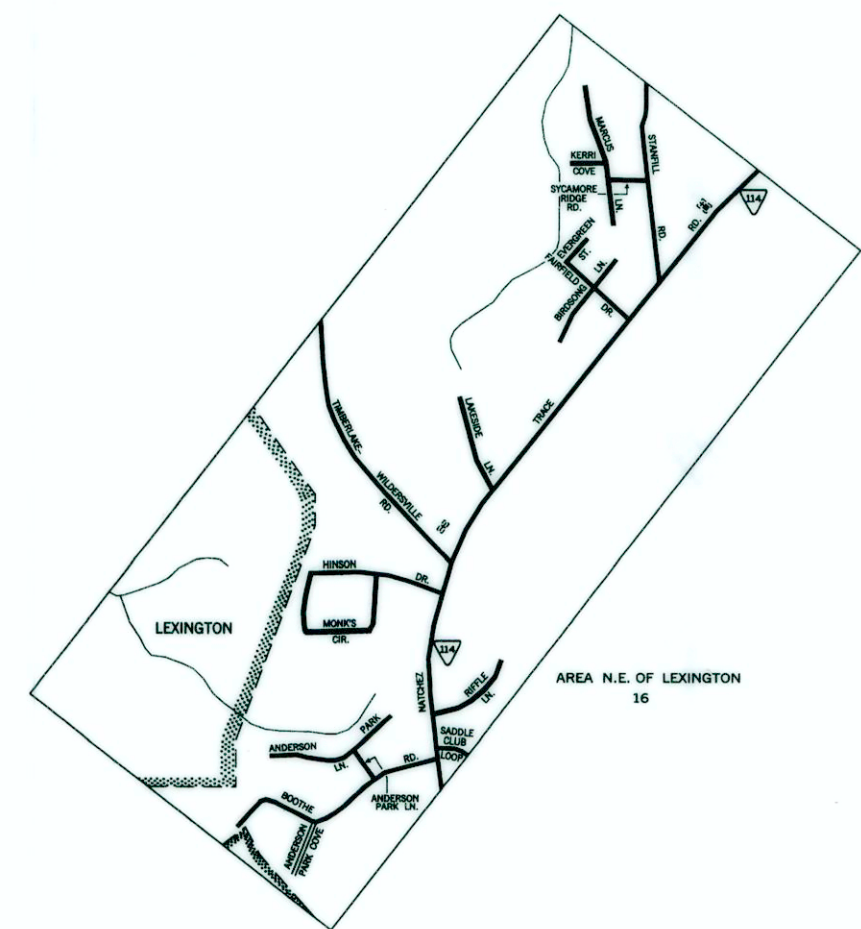
LURAY
13



AREA N.E. OF PARK HEADQUARTERS
14



AREA S.E. OF LEXINGTON
15



AREA N.E. OF LEXINGTON
16