

GENERAL HIGHWAY MAP HAMILTON COUNTY TENNESSEE

PREPARED BY THE
TENNESSEE DEPARTMENT OF TRANSPORTATION
BUREAU OF PLANNING AND DEVELOPMENT
PLANNING DIVISION
IN COOPERATION WITH THE
U.S. DEPARTMENT OF TRANSPORTATION
FEDERAL HIGHWAY ADMINISTRATION



1991

AUTHORIZATION NO. 40190913300

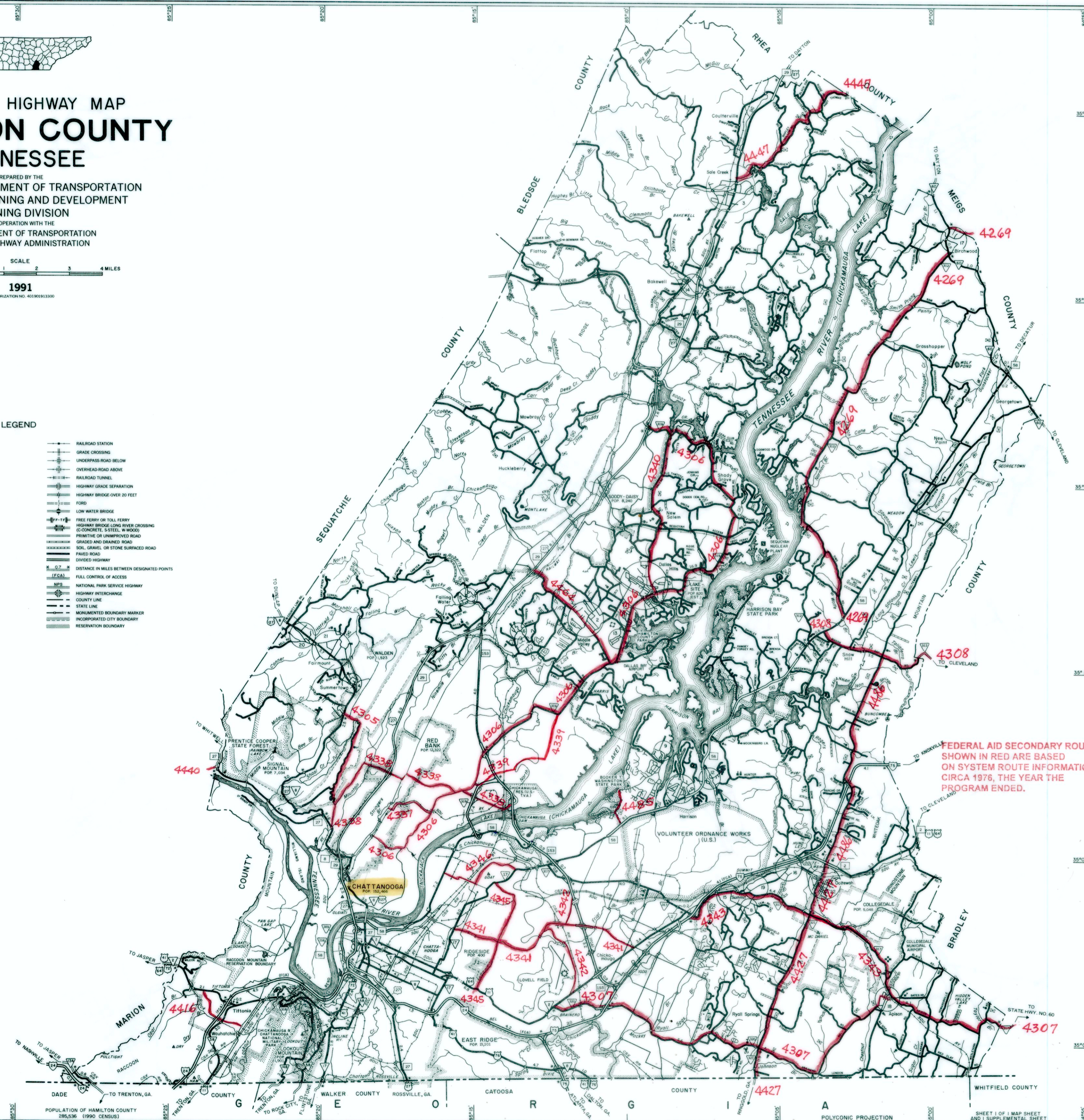
LEGEND

- | | | | |
|--|---------------------------------------------------------------|--|------------------------------------------------------------------|
| | SCHOOL | | RAILROAD STATION |
| | CHURCH WITH CEMETERY | | GRADE CROSSING |
| | CEMETERY | | UNDERPASS ROAD BELOW |
| | POST OFFICE | | OVERHEAD ROAD ABOVE |
| | HOSPITAL | | RAILROAD TUNNEL |
| | TOWN HALL OR COMMUNITY CENTER | | HIGHWAY GRADE SEPARATION |
| | HIGHWAY PATROL STATION | | HIGHWAY BRIDGE-OVER 20 FEET |
| | HIGHWAY GARAGE (S-STATE, C-COUNTY) | | FORD |
| | WEIGHT STATION | | LOW WATER BRIDGE |
| | AIRPORT, COMPLETE FACILITIES | | FREE FERRY OR TOLL FERRY |
| | AIRPORT, LIMITED FACILITIES | | HIGHWAY BRIDGE LONG RIVER CROSSING (C-CONCRETE, S-STEEL, W-WOOD) |
| | LANDING AREA OR STRIP | | GRADED AND UNIMPROVED ROAD |
| | TRIANGULATION STATION | | GRADED AND DRAINED ROAD |
| | OBSERVATION OR LOOKOUT TOWER | | SOIL, GRAVEL OR STONE SURFACED ROAD |
| | COUNTY SEAT | | PAVED ROAD |
| | OTHER CITIES AND VILLAGES | | DIVIDED HIGHWAY |
| | POWER PLANT | | DISTANCE IN MILES BETWEEN DESIGNATED POINTS |
| | RADIO OR TELEVISION STATION | | FULL CONTROL OF ACCESS |
| | DOT TO INDICATE LOCATION OF ANY CULTURAL FEATURE OUT OF PLACE | | NATIONAL PARK SERVICE HIGHWAY |
| | INTERSTATE HIGHWAY MARKER | | HIGHWAY INTERCHANGE |
| | U.S. NUMBERED HIGHWAY MARKER | | COUNTY LINE |
| | STATE HIGHWAY MARKER (FEDERAL AID PRIMARY SYSTEM) | | STATE LINE |
| | STATE HIGHWAY MARKER (FEDERAL AID SECONDARY SYSTEM) | | MONUMENTED BOUNDARY MARKER |
| | PROMINENT PEAK WITH ELEVATION | | INCORPORATED CITY BOUNDARY |
| | LAKE WITH DAM | | RESERVATION BOUNDARY |
| | RESERVOIR, POND OR LAKE | | |
| | LEVEE OR DYKE | | |
| | DRAINAGE CANAL | | |
| | NARROW STREAM | | |
| | WIDE STREAM | | |
| | DAM WITH LOCK | | |
| | HEAD OF NAVIGATION | | |
| | NAVIGABLE STREAM | | |

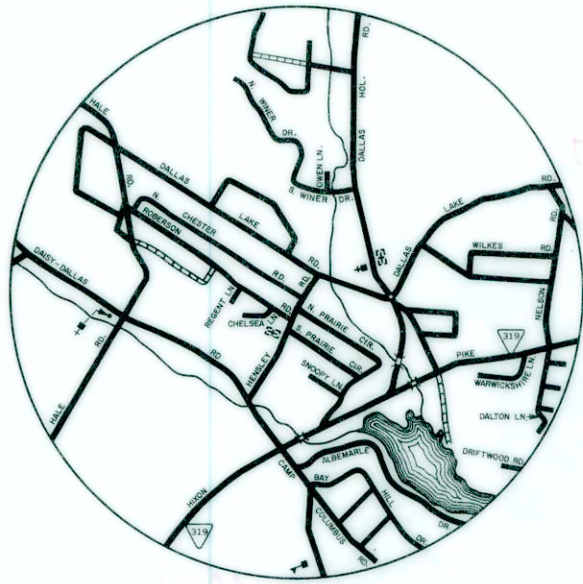


MAP RECORD	
FIELD DATA OBTAINED IN 1978	
FIELD EXAMINATION MADE IN 1982	
REVISIONS	DATE
STATE HIGHWAY SYSTEM	1985
INTERSTATE HIGHWAY SYSTEM	1991
U.S. NUMBERED HIGHWAY SYSTEM	1991
STATE HIGHWAY SYSTEM	1991
LOCAL ROADS	1991
COUNTY LINE	1991
RAILROADS	1991

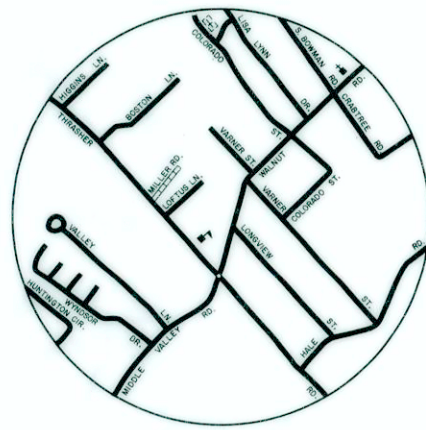
POPULATION OF HAMILTON COUNTY
285,536 (1990 CENSUS)



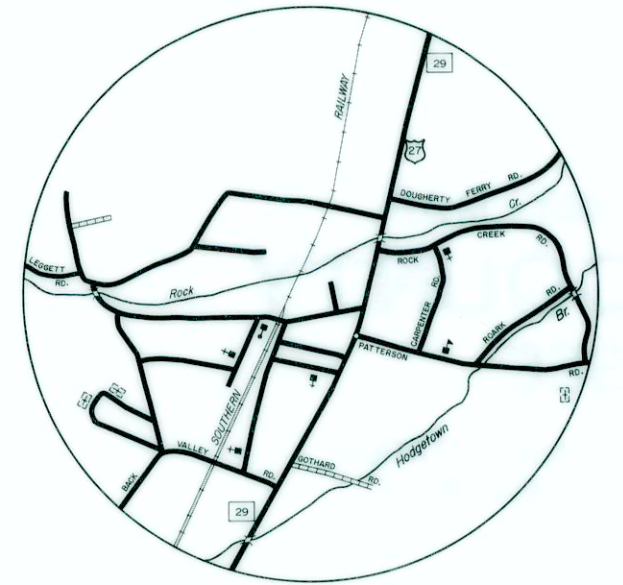
FEDERAL AID SECONDARY ROUTES
SHOWN IN RED ARE BASED
ON SYSTEM ROUTE INFORMATION
CIRCA 1976, THE YEAR THE
PROGRAM ENDED.



DALLAS HILLS
1



MIDDLE VALLEY
2



SALE CREEK
3



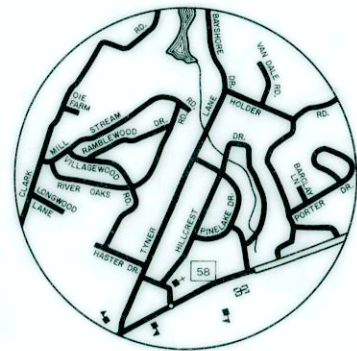
SUMMERTOWN
4



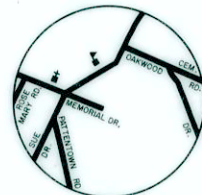
FALLING WATER
5



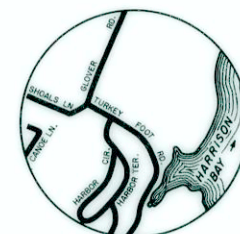
6



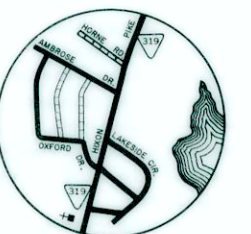
HARRISON
7



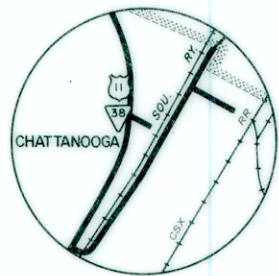
8



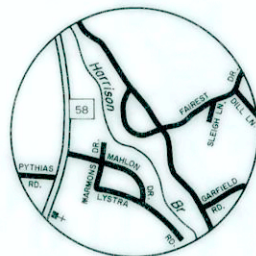
9




10



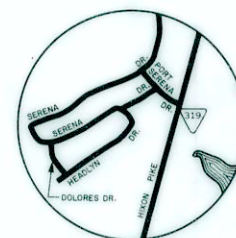
11



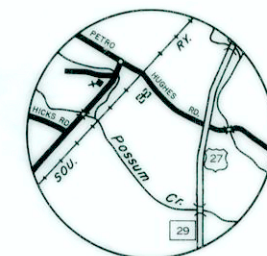
12



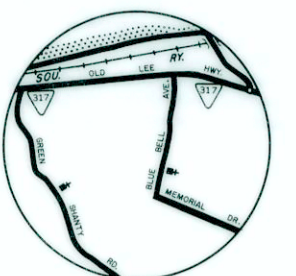
SCALE OF INSETS



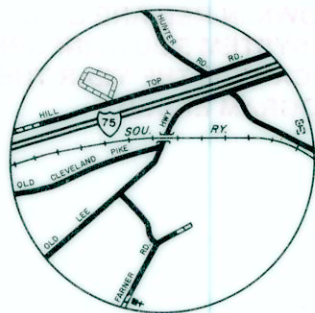
13



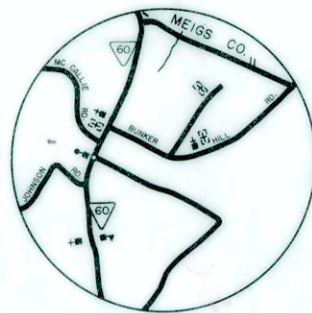
BAKEWELL
14



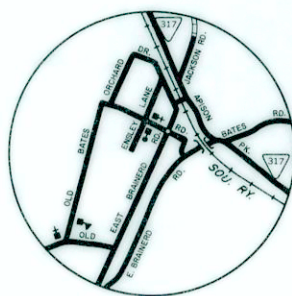
SUMMIT
15



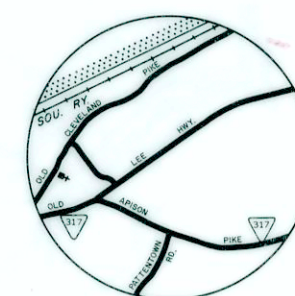
16



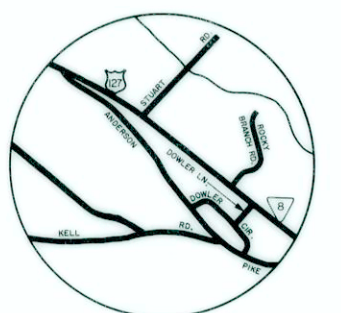
BIRCHWOOD
17



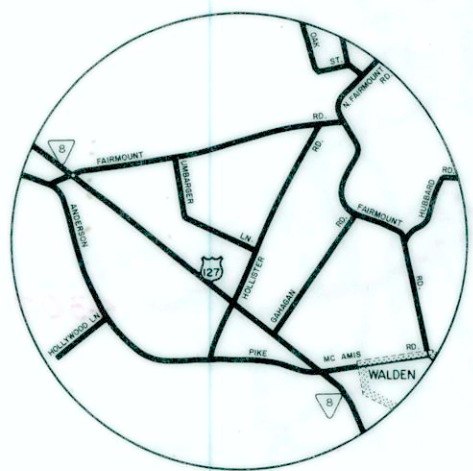
APISON
18



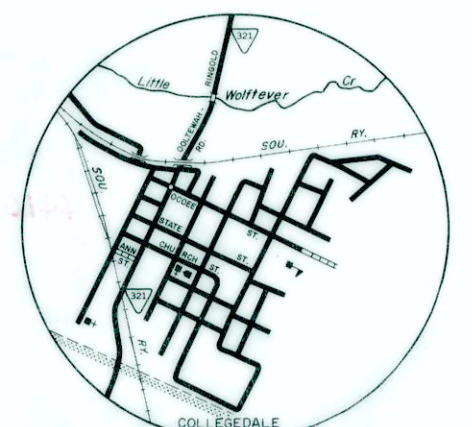
19



20



FAIRMOUNT
21



COLLEGE DALE
22