EXHIBIT 3
SR-54
FROM: NEAR HOWARD ROAD
TO: KENTUCKY STATE LINE (IA)

LEGEND

- EXISTING RIGHT-OF-WAY
- EXISTING R.R. RIGHT-OF-WAY
- PROPOSED RIGHT-OF-WAY
- PROPOSED CONSTRUCTION EASEMENT
- PROPOSED BRIDGE
- PROPOSED 3-LANE TOES
- PROPOSED 5-LANE TOES
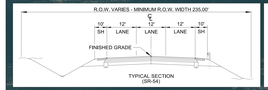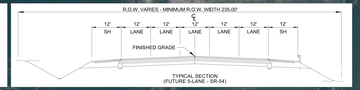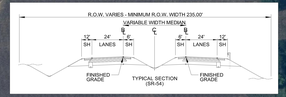
0 50 100 150
SCALE: 1"=50'