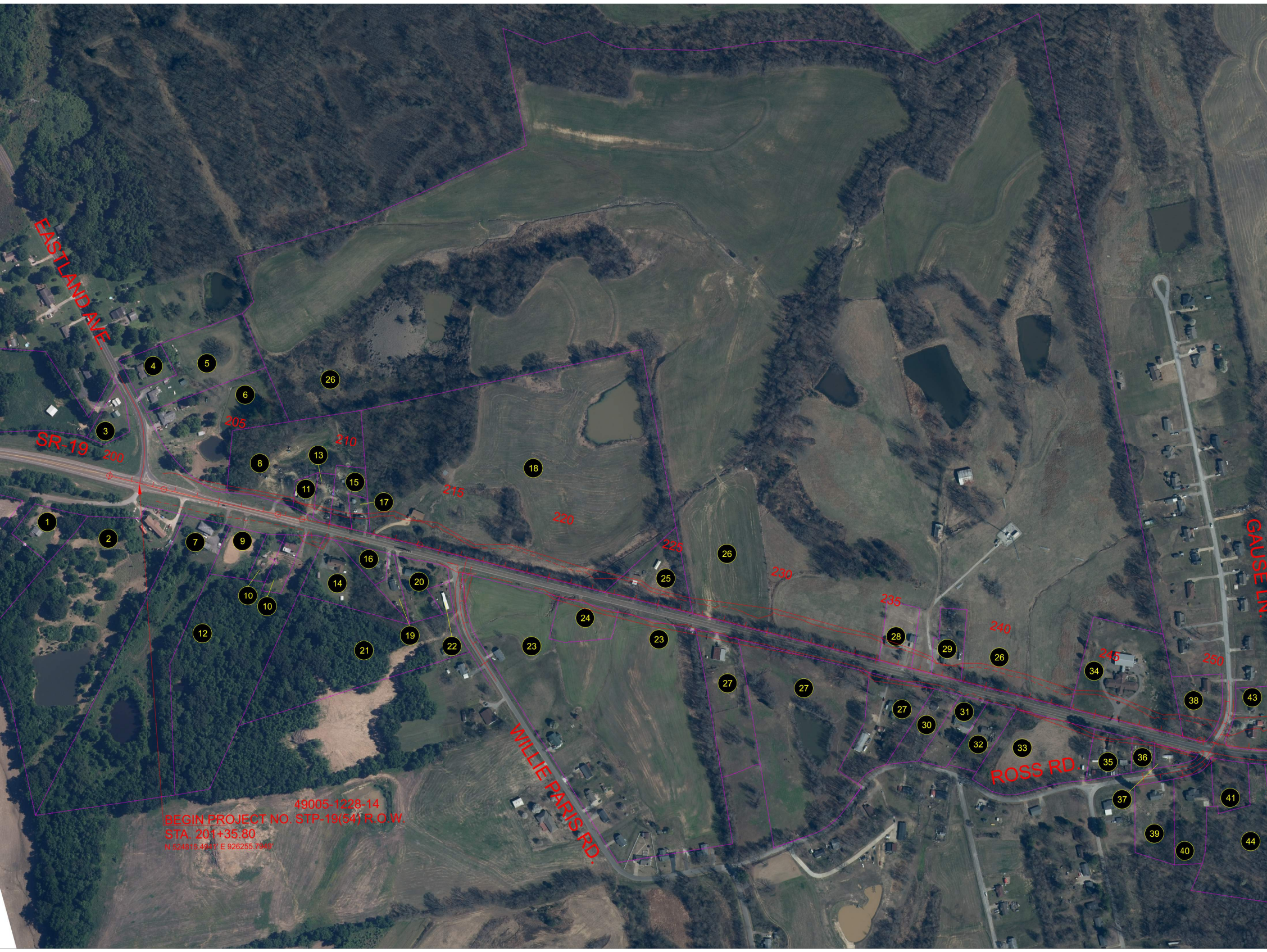
EASTLAND AVE.
SR-19
GAUSE LN.
WILLIE PARIS RD.
ROSS RD
200
205
210
215
220
225
230
235
240
245
250
1
2
3
4
5
6
7
8
9
10
10
11
12
13
14
15
16
17
18
19
20
21
22
23
23
24
25
26
26
26
26
27
27
27
28
29
30
31
32
33
34
35
36
37
38
39
40
41
43
44
49005-1228-14
BEGIN PROJECT NO. STP-19(54) R.O.W.
STA. 201+35.80
N 524815.4941' E 926255.7949'

SR-19 EAST OF EASTLAND AV

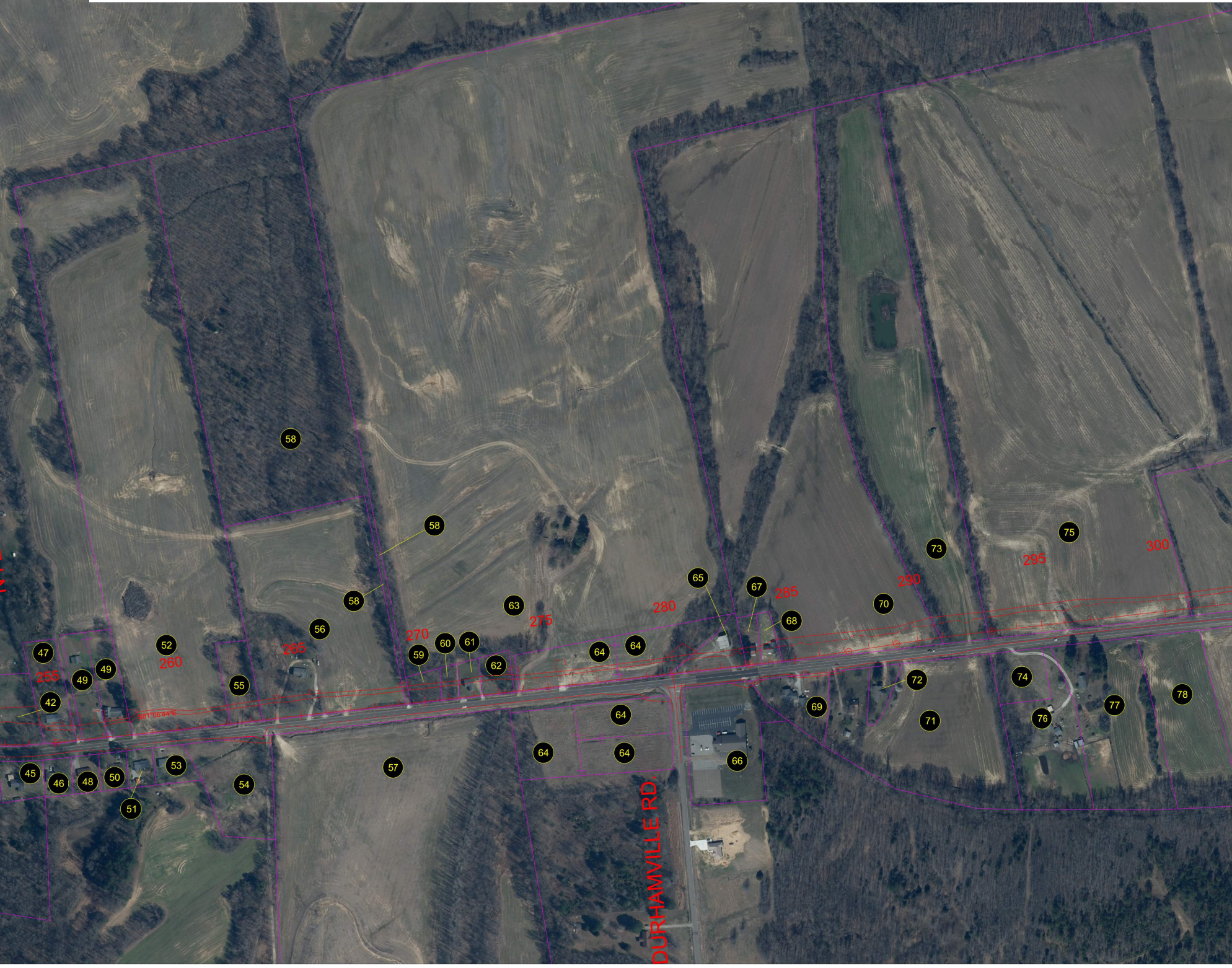
58
58
58
65
67
285
73
75
295
300
290
70
63
275
280
68
56
270
60
61
59
62
64
64
47
52
260
255
49
49
265
55
42
S81°06'44"E
72
74
78
69
71
77
76
64
64
64
66
45
46
48
50
53
54
57
51
DURHAMVILLE RD.

ENUE TO LAUDERDALE/HAYWOOD COUNTY

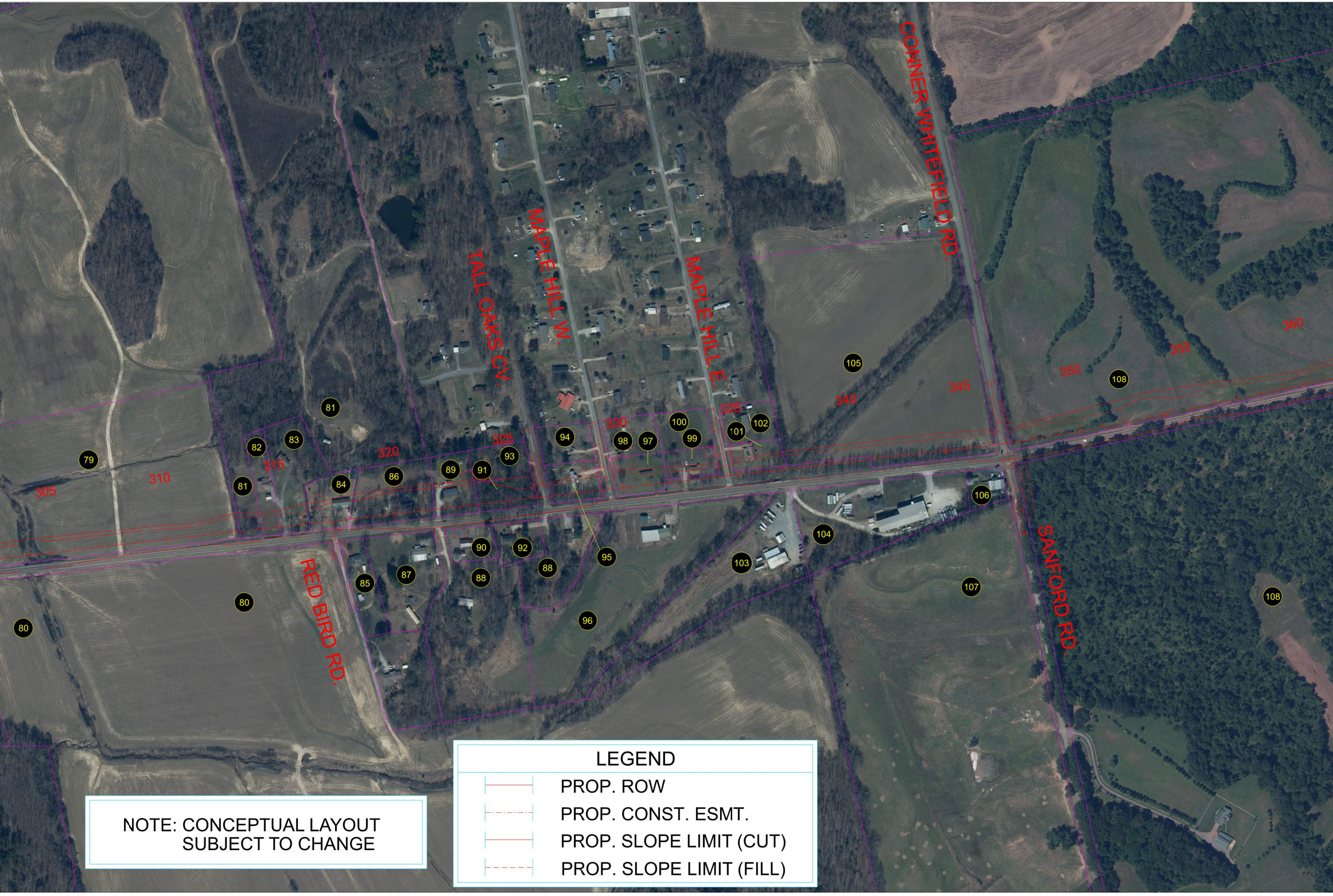
TALL OAKS CV.
MAPLE HILL W.
MAPLE HILL E.
CONNER WHITEFIELD RD.
RED BIRD RD.
SANFORD RD.
305
310
315
320
325
330
335
340
345
350
355
360
79
80
80
81
81
82
83
84
85
86
87
88
88
89
90
91
92
93
94
95
96
97
98
99
100
101
102
103
104
105
106
107
108
108

NOTE: CONCEPTUAL LAYOUT
SUBJECT TO CHANGE

LEGEND

├──┤	PROP. ROW
├─·─┤	PROP. CONST. ESMT.
├──┤	PROP. SLOPE LIMIT (CUT)
├- - -┤	PROP. SLOPE LIMIT (FILL)

LINE

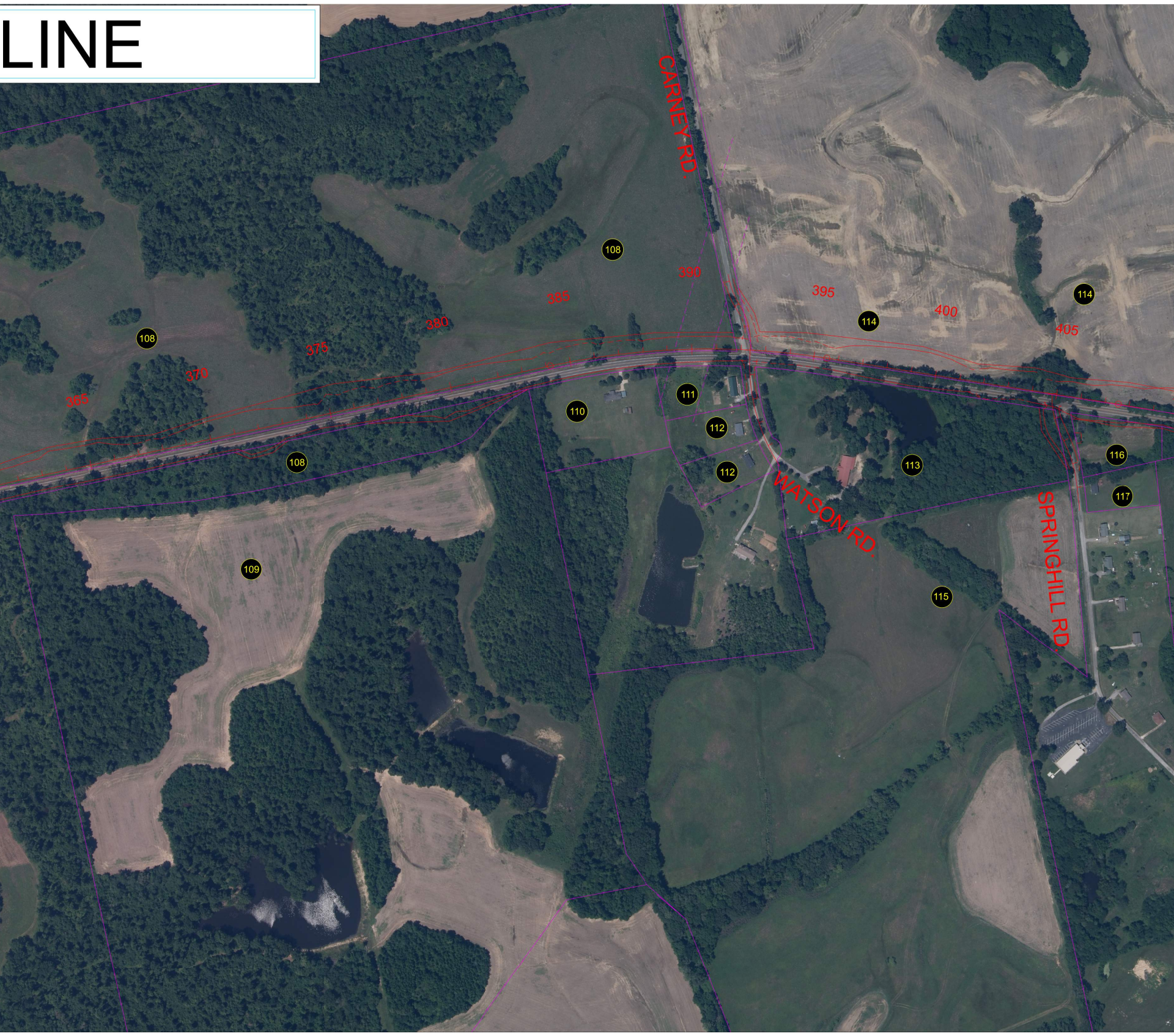
CARNEY RD.
WATSON RD.
SPRINGHILL RD.
365
370
375
380
385
390
395
400
405
108
108
108
109
110
111
112
112
113
114
114
115
116
117

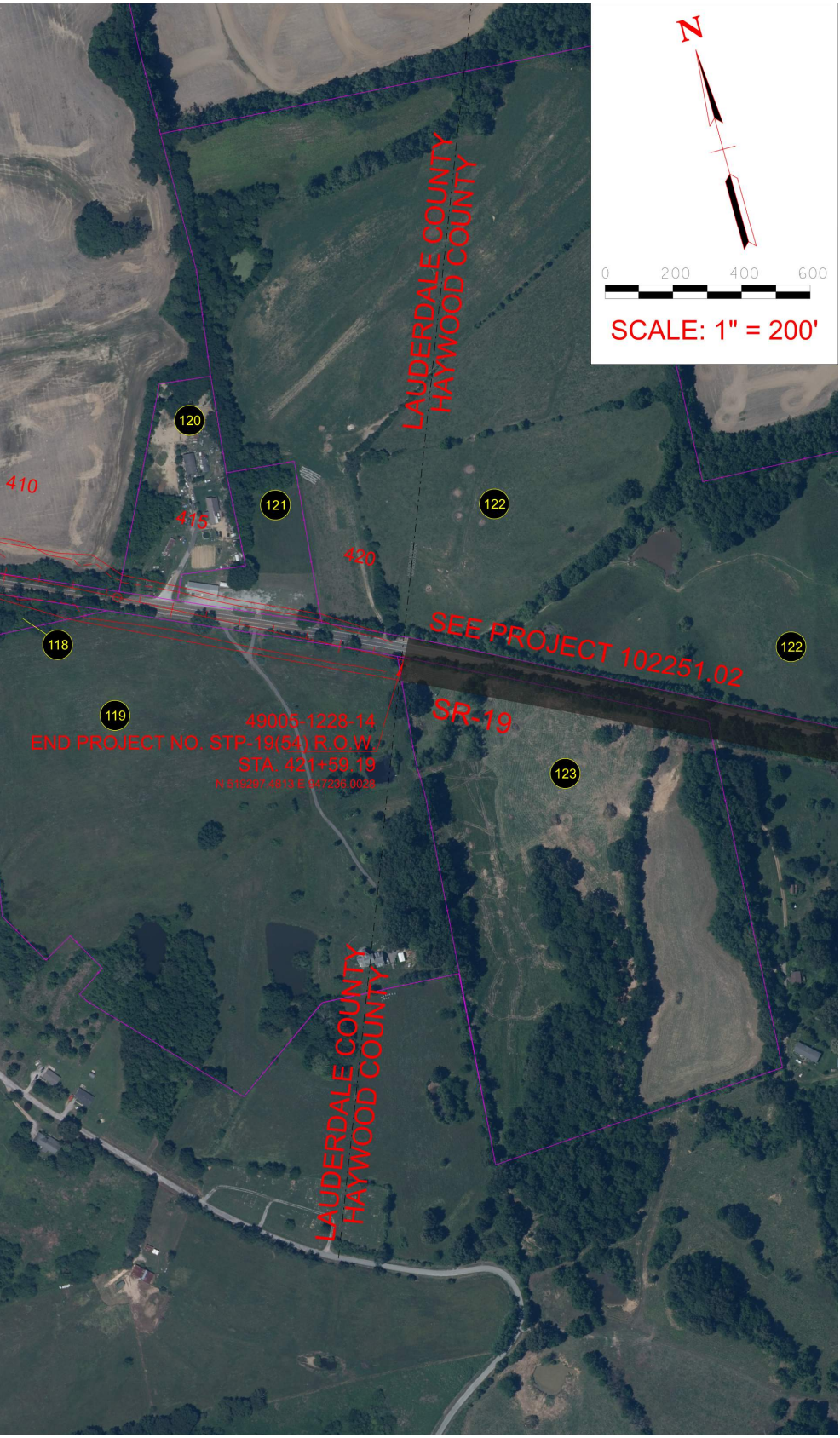
N
0
200
400
600
SCALE: 1" = 200'
LAUDERDALE COUNTY
HAYWOOD COUNTY
120
410
415
121
122
420
118
SEE PROJECT 102251.02
122
119
SR-19
49005-1228-14
END PROJECT NO. STP-19(54) R.O.W.
STA. 421+59.19
N 519297.4813 E 947236.0028
123
LAUDERDALE COUNTY
HAYWOOD COUNTY