TN TDOT
Department of
Transportation

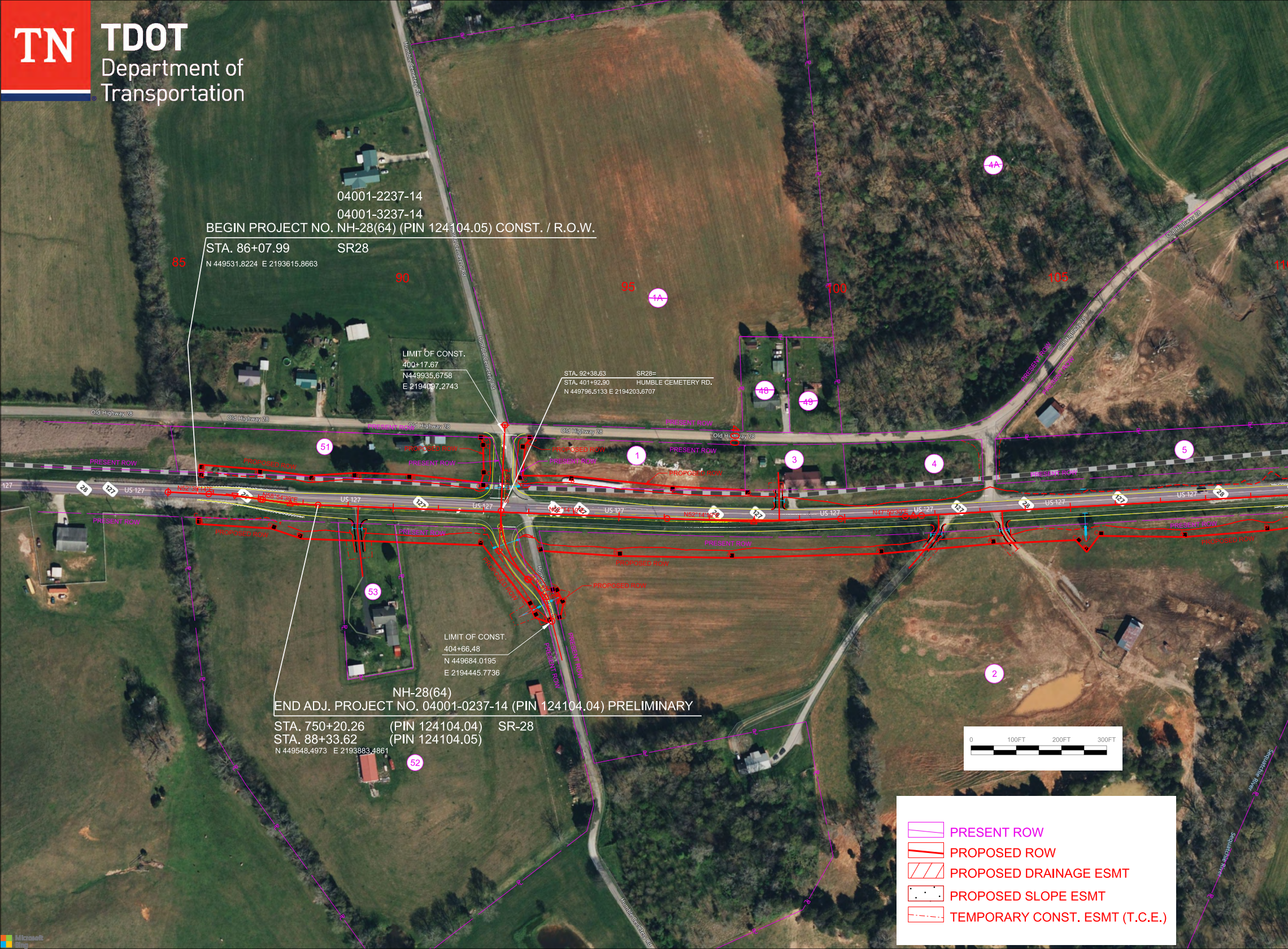

04001-2237-14
04001-3237-14
BEGIN PROJECT NO. NH-28(64) (PIN 124104.05) CONST. / R.O.W.
STA. 86+07.99 SR28
N 449531.8224 E 2193615.8663

LIMIT OF CONST.
400+17.67
N449935.6758
E 2194097.2743

STA. 92+38.63 SR28=
STA. 401+92.90 HUMBLE CEMETERY RD.
N 449796.5133 E 2194203.6707

LIMIT OF CONST.
404+66.48
N 449684.0195
E 2194445.7736

NH-28(64)
END ADJ. PROJECT NO. 04001-0237-14 (PIN 124104.04) PRELIMINARY
STA. 750+20.26 (PIN 124104.04) SR-28
STA. 88+33.62 (PIN 124104.05)
N 449548.4973 E 2193883.4861

85
90
95
100
105
4A
1A
48
49
51
1
3
4
5
53
2
52
400
Humble Cemetery Rd
Old Highway 28
US 127
127
28
PRESENT ROW
PROPOSED ROW
0
100FT
200FT
300FT
Sequatchie River
PRESENT ROW
PROPOSED ROW
PROPOSED DRAINAGE ESMT
PROPOSED SLOPE ESMT
TEMPORARY CONST. ESMT (T.C.E.)


Old Highway 28
Old Highway 28
Old Highway 28
Old Highway 28
Old Highway 28
115
120
125
~~50~~
7
130
9
135
5
PRESENT ROW
PROPOSED ROW
PROPOSED ROW
PROPOSED ROW
PRESENT ROW
PROPOSED ROW
US 127
US 127
US 127
US 127
US 127
US 127
N47°50'26"E
N46°48'34"E
N46°48'34"E
127
28
2
6
8
Sequatchie River

R.O.W. ACQUISITION TABLE

TRACT NO.	PROPERTY OWNERS	COUNTY RECORDS				TOTAL AREA (ACRES)			AREA TO BE ACQUIRED (ACRES)			AREA REMAINING (ACRES)		EASEMENT (ACRES)			
		TAX MAP NO.	PARCEL NO.	DEED DOCUMENT REFERENCE		LEFT	RIGHT	TOTAL	LEFT	RIGHT	TOTAL	LEFT	RIGHT	PERMANENT	SLOPE	CONSTRUCTION	AIR RIGHTS
				BOOK	PAGE												
1	AMY BURNS, JOSEPH BURNS TRUSTEES	81	17.00	334	576	1.190		1.190	0.181		0.181	1.009					
~~1A~~	~~AMY BURNS, JOSEPH BURNS TRUSTEES~~	~~81~~	~~17.00~~	~~334~~	~~576~~	~~16.150~~		~~16.150~~				~~16.150~~					
2	BURNS FARMS INC.	81	15.00	163	79		100.157	100.157		2.431	2.431		97.726			0.169	
3	AUGUSTA BODENHAMER AND HUSBAND DOYLE BODENHAME	81	16.02	369	420	0.507		0.507				0.507				515 S.F.	
4	SOVANNA S. NADLER and JAMES S. ROBNETT	81	1.00	338	257	0.702		0.702				0.702				1189 S.F.	
~~4A~~	~~SOVANNA S. NADLER and JAMES S. ROBNETT~~	~~81~~	~~1.00~~	~~338~~	~~257~~	~~265.520~~		~~265.520~~				~~265.520~~					
5	RONALD SWAFFORD	81	15.02	289	31	5.435		5.435	1203 S.F.		1203 S.F.	5.407		0.114		4130 S.F.	
6	BENJAMIN ROBERT LOYD	81	3.02	193	434		19.879	19.879		0.330	0.330		19.549			1553 S.F.	
7	BENJAMIN ROBERT LOYD	81	3.02	193	434	9.747		9.747	321 S.F.		321 S.F.	9.740				1327 S.F.	
8	TOMMY NIPPER ETUX LINDA	81	3.01	174	25		26.816	26.816		0.676	0.676		26.140			823 S.F.	
① 9	TOMMY NIPPER ETUX LINDA	81	3.01	174	25	9.248		9.248				9.248				3750 S.F.	
① 10	PHILLIP BURNS ETUX GAYANNE	81	2.00	196	269	0.705		0.705				0.705				1956 S.F.	
11	PHILLIP BURNS ETUX GAYANNE	81	3.00	139	254		59.953	59.953		1.324	1.324		58.629			1723 S.F.	
① 12	RONALD SWAFFORD	81	15.03	289	31	1.908		1.908				1.908				3571 S.F.	
13	CHARLES DYER ROBERSON and ALICIA GAIL FULLER	73	16.00	RB345	781	24.641		24.641	911 S.F.		911 S.F.	24.620		2122 S.F.		1709 S.F.	
14	PHILLIP BURNS ETUX GAYANNE	73	18.00	54	38		61.526	61.526		1.134	1.134		60.392			0.118	
① 15	RICHARD T. FYFE	73	17.00	310	572	5.833		5.833	1187 S.F.		1187 S.F.	5.806				1010 S.F.	
① 16	RUEBEN WATKINS	73	16.04	362	250	5.990		5.990				5.990				1122 S.F.	
17	JEHOVAHS WITNESS PIKEVILLE CONGREGATION	73	16.09	184	517	2.999		2.999				2.999				0.103	
18	JEREMY S. FREEMAN AND WIFE, NATASHA N, FREEMAN AND	73	19.01	382	862	6.993		6.993				6.993				2885 S.F.	
19	ROY HIXSON ETUX SHARON	73	19.00	141	336		4.101	4.101		0.532	0.532		3.569			2226 S.F.	
① 20	JAMES EDWARD HUMBLE JR. ETUX LUCINDA JANE	73	8.05	311	213	0.705		0.705				0.705				2220 S.F.	
21	JOHN DAVID SELLS ETUX TARA	73	8.21	289	305		3.265	3.265		0.307	0.307		2.958			0.125	
~~22~~	~~R. PHILLIP BURNS and wife,GAYANNE BURNS~~	~~73~~	~~9.03~~	~~335~~	~~365~~	~~5.050~~		~~5.050~~				~~5.050~~					
23	LARRY DEWAYNE TABOR and wife, REGINA JOHNSON TABOR	73	9.01	RB329	688	5.539		5.539	0.203		0.203	5.336				2511 S.F.	
24	BOBBY SELLS ETUX MARTHA	73	8.20	93	155		0.748	0.748		2787 S.F.	2787 S.F.		0.684			599 S.F.	
25	BLEDSOE COUNTY BOARD OF EDUCATION	73	8.01	163	204	41.712		41.712	0.108		0.108	41.604				0.308	
26	HUBBARD LLC. ATTN: FINANCE DEPARTMENT	73	8.00	186	416		140.489	140.489		2.711	2.711		137.778			0.102	
27	COLECREE, LLC.	73	8.39	RB347	270	3.067		3.067	93 S.F.		93 S.F.	3.065				0.145	
~~27A~~	~~COLECREE, LLC.~~	~~73~~	~~8.39~~	~~RB347~~	~~270~~	~~0.176~~		~~0.176~~				~~0.176~~					
28	PUTNAM FUNERAL HOME C/O GEORGE REED	73	8.09	115	233	2.029		2.029				2.029			128 S.F.	0.213	
29	FUEL HUB LLC. C/0 RONALD H. SWAFFORD	73	8.15	299	193	0.344		0.344	1087 S.F.		1087 S.F.	0.319			60 S.F.	4100 S.F.	
30	CHURCH OF GOD PIKEVILLE	73	8.14	189	472		17.574	17.574		0.567	0.567		17.007			2623 S.F.	
31	RONALD H. SWAFFORD	73	8.31	295	239	0.349		0.349	345 S.F.		345 S.F.	0.341				4309 S.F.	
32	LARRY ANDERSON ETUX SUSAN	73	8.10	144	286	0.325		0.325				0.325				3900 S.F.	
① 33	JOE WINDLE ETUX TENA	73	8.04	194	1	2.120		2.120				2.120				1053 S.F.	
34	PHILLIP BURNS DR. ETUX GAYANNE	73	2.00	302	238	145.750		145.750	299 S.F.		299 S.F.	145.743				3136 S.F.	
35	DAVID L. WHEELER	73	7.00	51	19		79.083	79.083		1.255	1.255		77.828			927 S.F.	
① 36	STACY LYNN WATSON	73	5.08	292	168	1.189		1.189				1.189				2666 S.F.	
37	MARTHA SELLS TRUSTEE	73	5.06	113	55		56.963	56.963		0.868	0.868		56.096			2956 S.F.	
① 38	DENSEL B. WOODSMALL ETUX SHARON	73	5.12	152	277	0.478		0.478				0.478				1248 S.F.	
① 39	SHARON S. ANDERSON	73	5.04	330	790	1.065		1.065				1.065				2693 S.F.	
① 40	BOBBY ANDERSON	73	5.03	113	58	0.899		0.899				0.899				1378 S.F.	
① 41	STEVE PERRY ETUX CYNTHIA	73	5.02	255	513	0.907		0.907				0.907				2308 S.F.	
42	BURNS FAMILY PROPERTIES LLC.	73	5.00	326	41		35.444	35.444		700 S.F.	700 S.F.		35.428				
~~43~~	~~DENNIS FRAZIER AND GREG FRAZIER~~	~~73~~	~~5.01~~	~~178~~	~~603~~	~~3.100~~		~~3.100~~				~~3.100~~					
① 44	RICHARD A. FLETCHER ETUX MICHELE	73	16.06	261	593	2.927		2.927	1206 S.F.		1206 S.F.	2.899				1055 S.F.	
~~45~~	~~CATHY M. SMITH~~	~~73~~	~~8.28~~	~~299~~	~~751~~	~~0.343~~		~~0.343~~				~~0.343~~					
46	RONALD H. SWAFFORD	73	8.32	295	239	0.355		0.355				0.355				1112 S.F.	
47	BLEDSOE CO. FARM BUREAU	73	8.11	193	798	0.368		0.368				0.368				176 S.F.	
	ACQUISITION TOTALS (ACRES)									12.860				0.163	188 S.F.	2.902	

R.O.W. ACQUISITION TABLE

TRACT NO.	PROPERTY OWNERS	COUNTY RECORDS				TOTAL AREA (ACRES)			AREA T
		TAX MAP NO.	PARCEL NO.	DEED DOCUMENT REFERENCE		LEFT	RIGHT	TOTAL	LEFT
				BOOK	PAGE				
~~48~~	~~TINA SKYLES n/k/a TINA MCCLOUD~~	~~81~~	~~16.01~~	~~RB386~~	~~576~~	~~0.502~~		~~0.502~~	
~~49~~	~~ROBERT R. SKYLES and OTTO SKYLES, JR.~~	~~81~~	~~16.00~~	~~WD195~~	~~312~~	~~0.534~~		~~0.534~~	
~~50~~	~~R. PHILLIP BURNS and wife,GAYANNE BURNS~~	~~81~~	~~15.01~~	~~139~~	~~254~~	~~35.431~~		~~35.431~~	
51	JOHNNY ROBERT HICKS AND CAROL ELAINE HICKS	81	20.02	324	718	1.650		1.650	0.210
52	JERRY G. PURSLEY AND ASHLEIGH M. MASSINGILL	81	25.02	287	648		13.640	13.640	
53	JUDY O. SWAFFORD	81	21.00	286	370		1.040	1.040	
	ACQUISITION TOTALS (ACRES)								

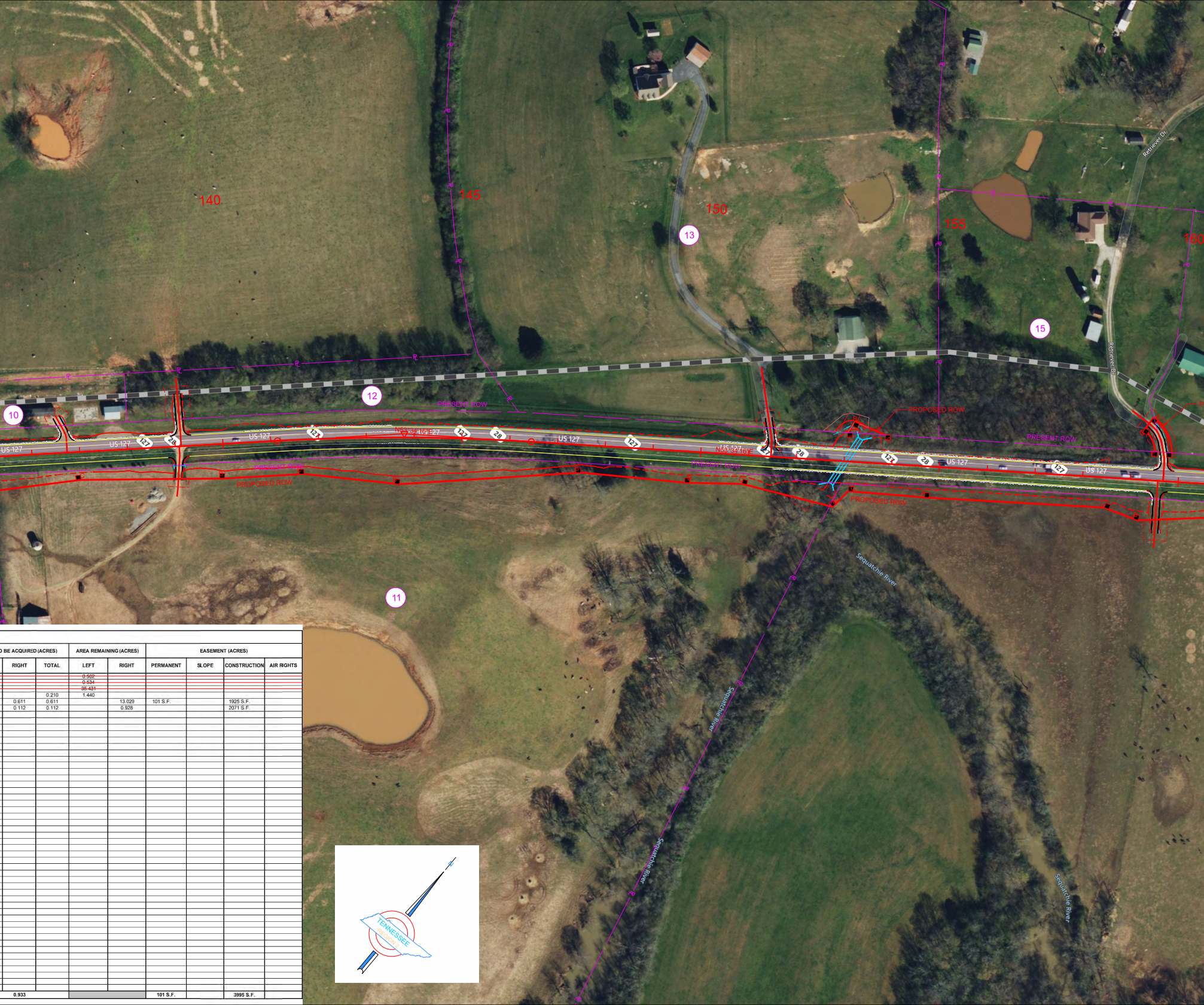
140
145
150
155
160
10
11
12
13
15
US 127
127
28
PRESENT ROW
PROPOSED ROW
Retriever Dr.
Sequatchie River
TENNESSEE

D BE ACQUIRED (ACRES)		AREA REMAINING (ACRES)		EASEMENT (ACRES)			
RIGHT	TOTAL	LEFT	RIGHT	PERMANENT	SLOPE	CONSTRUCTION	AIR RIGHTS
		~~0.502~~					
		~~0.534~~					
		~~35.431~~					
	0.210	1.440					
0.611	0.611		13.029	101 S.F.		1925 S.F.	
0.112	0.112		0.928			2071 S.F.	
0.933				101 S.F.		3995 S.F.	

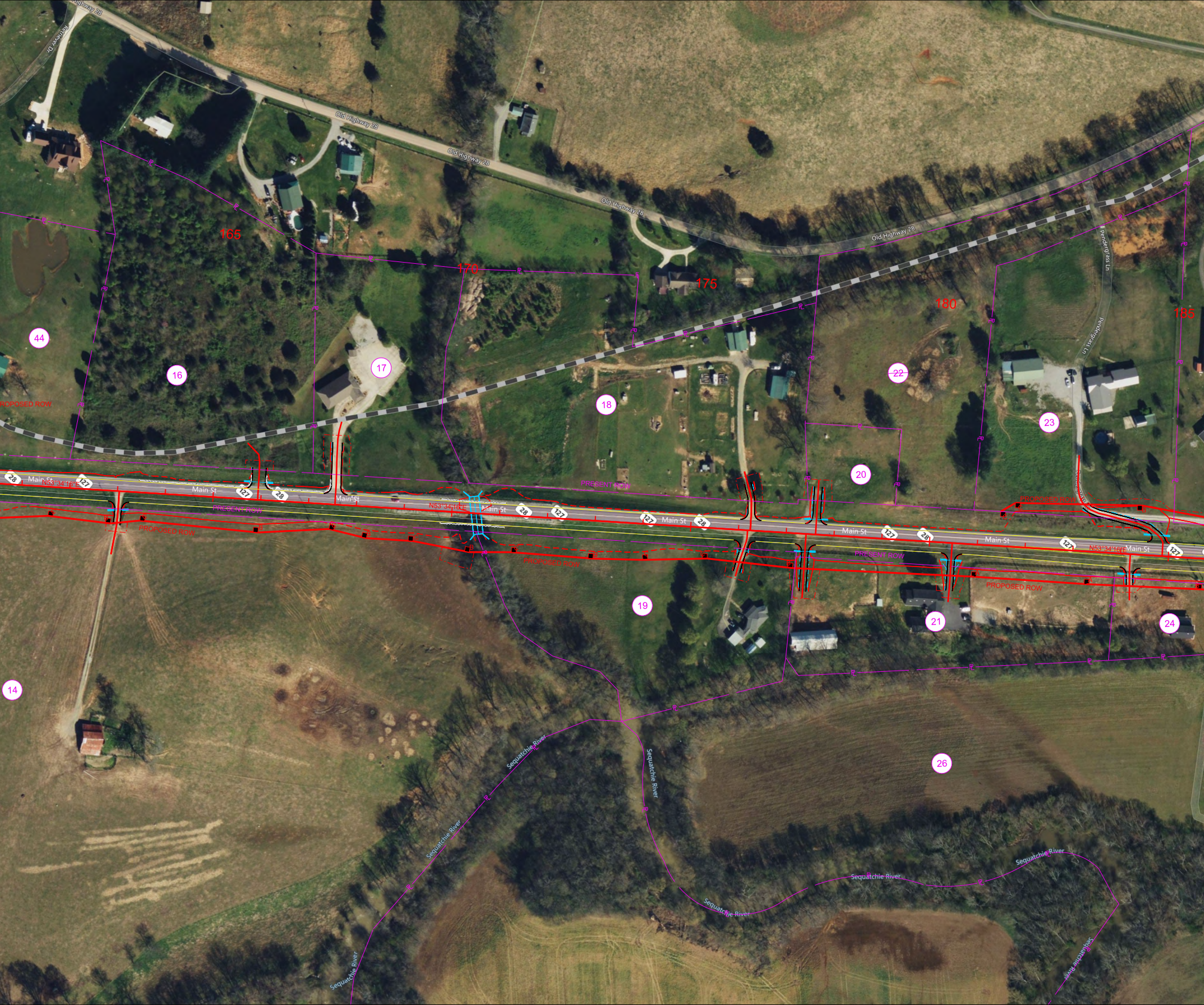
Highway 28
Retriever Dr
Old Highway 28
Old Highway 28
Old Highway 28
Old Highway 28
Pendergrass Ln
165
170
175
180
185
44
16
17
18
~~22~~
23
20
19
21
24
14
26
PROPOSED ROW
PROPOSED ROW
PROPOSED ROW
PROPOSED ROW
PROPOSED ROW
PROPOSED ROW
PRESENT ROW
PRESENT ROW
PRESENT ROW
N53°34'16"E
N53°34'16"E
N53°34'16"E
Main St
28
127
Sequatchie River
Sequatchie River
Sequatchie River
Sequatchie River
Sequatchie River
Sequatchie River
Sequatchie River
Sequatchie River

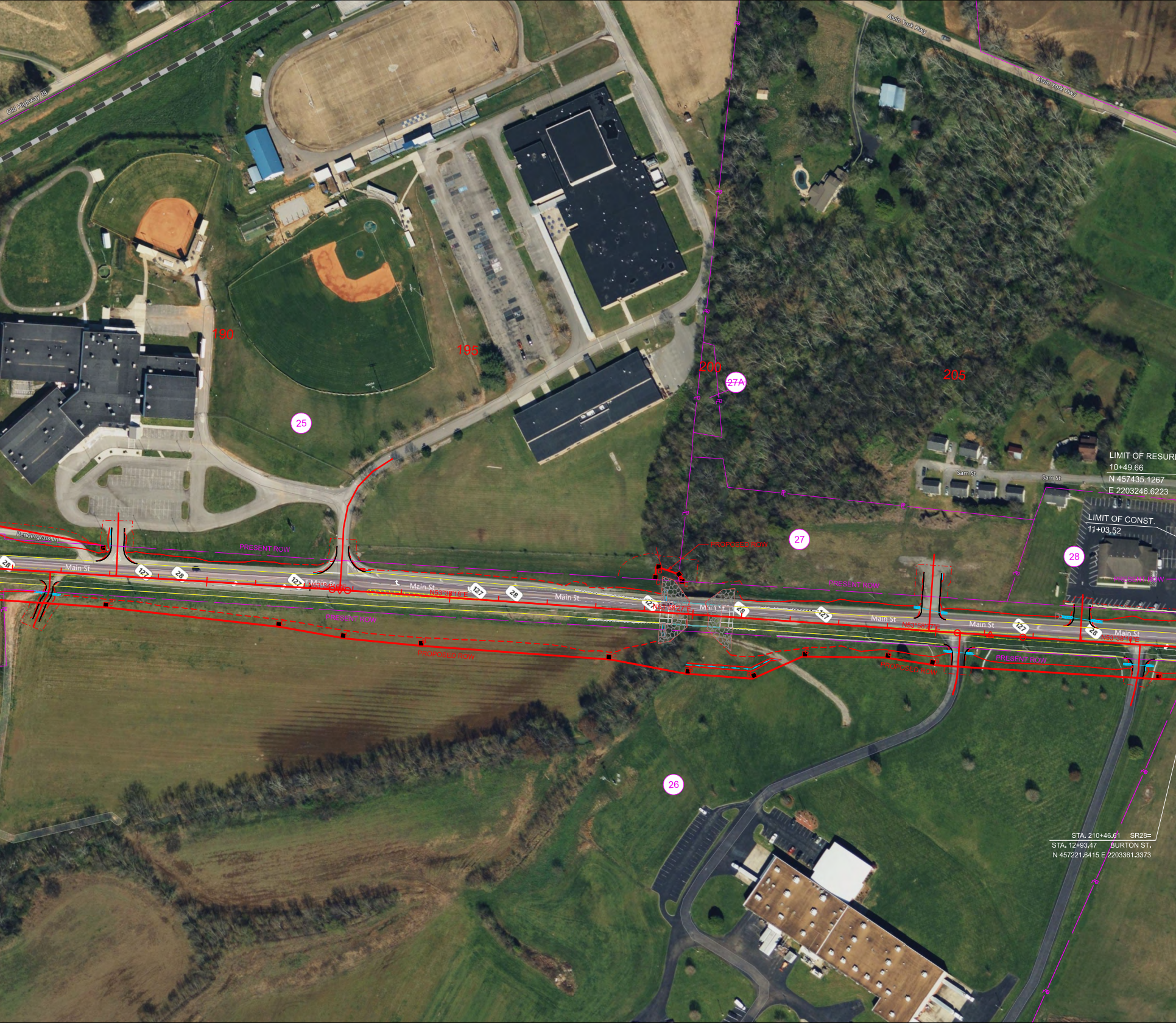
Old Highway 28
Alvin York Hwy
Alvin York Hwy
190
195
200
205
25
26
27
~~27A~~
28
Sam St
Sam St
Pendergrass Ln
Main St
Main St
Main St
Main St
Main St
Main St
127
28
PRESENT ROW
PRESENT ROW
PRESENT ROW
PRESENT ROW
PRESENT ROW
PROPOSED ROW
PROPOSED ROW
PROPOSED ROW
N53°34'06"E
N53°38'18"E
N53°58'27"E
N53°58'27"E
N53°38'18"E
LIMIT OF RESURF
10+49.66
N 457435.1267
E 2203246.6223
LIMIT OF CONST.
11+03.52
STA. 210+46.61 SR28=
STA. 12+93.47 BURTON ST.
N 457221.6415 E 2203361.3373

R.O.W. ACQUISITION TABLE

TRACT NO.	PROPERTY OWNERS	COUNTY RECORDS				TOTAL AREA (ACRES)			AREA TO BE ACQUIRED (ACRES)			AREA REMAINING (ACRES)		EASEMENT (ACRES)			
		TAX MAP NO.	PARCE. NO.	DEED DOCUMENT REFERENCE		LEFT	RIGHT	TOTAL	LEFT	RIGHT	TOTAL	LEFT	RIGHT	PERMANENT	SLOPE	CONSTRUCTION	AIR RIGHTS
				BOOK	PAGE												
1	AMY BURNS, JOSEPH BURNS TRUSTEES	81	17.00	334	576	1.190		1.190	0.181		0.181	1.009					
~~1A~~	~~AMY BURNS, JOSEPH BURNS TRUSTEES~~	~~81~~	~~17.00~~	~~334~~	~~576~~	~~16.150~~		~~16.150~~				~~16.150~~					
2	BURNS FARMS INC.	81	15.00	163	79		100.157	100.157		2.431	2.431		97.726			0.169	
3	AUGUSTA BODENHAMER AND HUSBAND DOYLE BODENHAME	81	16.02	369	420	0.507		0.507				0.507				515 S.F.	
4	SOVANNA S. NADLER and JAMES S. ROBNETT	81	1.00	338	257	0.702		0.702				0.702				1189 S.F.	
~~4A~~	~~SOVANNA S. NADLER and JAMES S. ROBNETT~~	~~81~~	~~1.00~~	~~338~~	~~257~~	~~265.520~~		~~265.520~~				~~265.520~~					
5	RONALD SWAFFORD	81	15.02	289	31	5.435		5.435	1203 S.F.		1203 S.F.	5.407		0.114		4130 S.F.	
6	BENJAMIN ROBERT LOYD	81	3.02	193	434		19.879	19.879		0.330	0.330		19.549			1553 S.F.	
7	BENJAMIN ROBERT LOYD	81	3.02	193	434	9.747		9.747	321 S.F.		321 S.F.	9.740				1327 S.F.	
8	TOMMY NIPPER ETUX LINDA	81	3.01	174	25		26.816	26.816		0.676	0.676		26.140			823 S.F.	
① 9	TOMMY NIPPER ETUX LINDA	81	3.01	174	25	9.248		9.248				9.248				3750 S.F.	
① 10	PHILLIP BURNS ETUX GAYANNE	81	2.00	196	269	0.705		0.705				0.705				1956 S.F.	
11	PHILLIP BURNS ETUX GAYANNE	81	3.00	139	254		59.953	59.953		1.324	1.324		58.629			1723 S.F.	
① 12	RONALD SWAFFORD	81	15.03	289	31	1.908		1.908				1.908				3571 S.F.	
13	CHARLES DYER ROBERSON and ALICIA GAIL FULLER	73	16.00	RB345	781	24.641		24.641	911 S.F.		911 S.F.	24.620		2122 S.F.		1709 S.F.	
14	PHILLIP BURNS ETUX GAYANNE	73	18.00	54	38		61.526	61.526		1.134	1.134		60.392			0.118	
① 15	RICHARD T. FYFE	73	17.00	310	572	5.833		5.833	1187 S.F.		1187 S.F.	5.806				1010 S.F.	
① 16	RUEBEN WATKINS	73	16.04	362	250	5.990		5.990				5.990				1122 S.F.	
17	JEHOVAHS WITNESS PIKEVILLE CONGREGATION	73	16.09	184	517	2.999		2.999				2.999				0.103	
18	JEREMY S. FREEMAN AND WIFE, NATASHA N. FREEMAN AND	73	19.01	382	862	6.993		6.993				6.993				2885 S.F.	
19	ROY HIXSON ETUX SHARON	73	19.00	141	336		4.101	4.101		0.532	0.532		3.569			2226 S.F.	
① 20	JAMES EDWARD HUMBLE JR. ETUX LUCINDA JANE	73	8.05	311	213	0.705		0.705				0.705				2220 S.F.	
21	JOHN DAVID SELLS ETUX TARA	73	8.21	289	305		3.265	3.255		0.307	0.307		2.958			0.125	
~~22~~	~~R. PHILLIP BURNS and wife,GAYANNE BURNS~~	~~73~~	~~9.03~~	~~335~~	~~365~~	~~5.050~~		~~5.050~~				~~5.050~~					
23	LARRY DEWAYNE TABOR and wife, REGINA JOHNSON TABOR	73	9.01	RB329	688	5.539		5.539	0.203		0.203	5.336				2511 S.F.	
24	BOBBY SELLS ETUX MARTHA	73	8.20	93	155		0.748	0.748		2787 S.F.	2787 S.F.		0.684			599 S.F.	
25	BLEDSOE COUNTY BOARD OF EDUCATION	73	8.01	163	204	41.712		41.712	0.108		0.108	41.604				0.308	
26	HUBBARD LLC. ATTN: FINANCE DEPARTMENT	73	8.00	186	416		140.489	140.489		2.711	2.711		137.778			0.102	
27	COLECREE, LLC.	73	8.39	RB347	270	3.067		3.057	93 S.F.		93 S.F.	3.065				0.145	
~~27A~~	~~COLECREE, LLC.~~	~~73~~	~~8.39~~	~~RB347~~	~~270~~	~~0.176~~		~~0.176~~				~~0.176~~					
28	PUTNAM FUNERAL HOME C/O GEORGE REED	73	8.09	115	233	2.029		2.029				2.029			128 S.F.	0.213	
29	FUEL HUB LLC. C/0 RONALD H. SWAFFORD	73	8.15	299	193	0.344		0.344	1087 S.F.		1087 S.F.	0.319			60 S.F.	4100 S.F.	
30	CHURCH OF GOD PIKEVILLE	73	8.14	189	472		17.574	17.574		0.567	0.567		17.007			2623 S.F.	
31	RONALD H. SWAFFORD	73	8.31	295	239	0.349		0.349	345 S.F.		345 S.F.	0.341				4309 S.F.	
32	LARRY ANDERSON ETUX SUSAN	73	8.10	144	286	0.325		0.325				0.325				3900 S.F.	
① 33	JOE WINDLE ETUX TENA	73	8.04	194	1	2.120		2.120				2.120				1053 S.F.	
34	PHILLIP BURNS DR. ETUX GAYANNE	73	2.00	302	238	145.750		145.750	299 S.F.		299 S.F.	145.743				3136 S.F.	
35	DAVID L. WHEELER	73	7.00	51	19		79.083	79.083		1.255	1.255		77.828			927 S.F.	
① 36	STACY LYNN WATSON	73	5.08	292	168	1.189		1.189				1.189				2666 S.F.	
37	MARTHA SELLS TRUSTEE	73	5.06	113	56		50.903	50.903		0.808	0.808		50.095			2958 S.F.	
① 38	DENSEL B. WOODSMALL ETUX SHARON	73	5.12	152	277	0.478		0.478				0.478				1248 S.F.	
① 39	SHARON S. ANDERSON	73	5.04	330	790	1.065		1.065				1.065				2693 S.F.	
① 40	BOBBY ANDERSON	73	5.03	113	58	0.899		0.899				0.899				1378 S.F.	
① 41	STEVE PERRY ETUX CYNTHIA	73	5.02	255	513	0.907		0.907				0.907				2308 S.F.	
42	BURNS FAMILY PROPERTIES LLC.	73	5.00	326	41		35.444	35.444		700 S.F.	700 S.F.		35.428				
~~43~~	~~DENNIS FRAZIER AND GREG FRAZIER~~	~~73~~	~~5.01~~	~~178~~	~~603~~	~~3.100~~		~~3.100~~				~~3.100~~					
① 44	RICHARD A. FLETCHER ETUX MICHELE	73	16.06	261	593	2.927		2.927	1206 S.F.		1206 S.F.	2.899				1055 S.F.	
~~45~~	~~CATHY M. SMITH~~	~~73~~	~~8.28~~	~~299~~	~~751~~	~~0.343~~		~~0.343~~				~~0.343~~					
46	RONALD H. SWAFFORD	73	8.32	295	239	0.355		0.355				0.355				1112 S.F.	
47	BLEDSOE CO. FARM BUREAU	73	8.11	193	798	0.368		0.358				0.368				176 S.F.	
ACQUISITION TOTALS (ACRES)									12.860					0.163	188 S.F.	2.902	

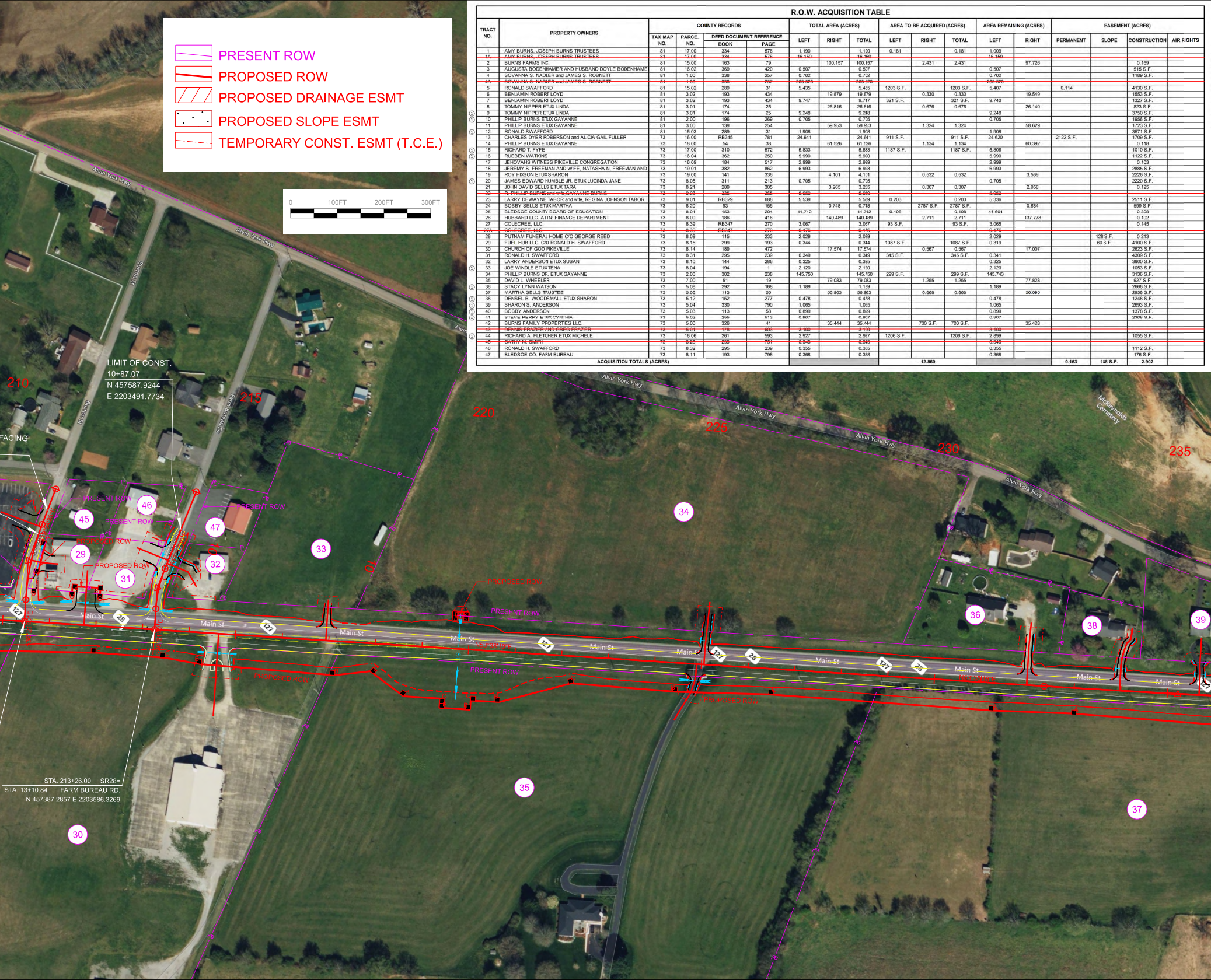
PRESENT ROW
PROPOSED ROW
PROPOSED DRAINAGE ESMT
PROPOSED SLOPE ESMT
TEMPORARY CONST. ESMT (T.C.E.)
0
100FT
200FT
300FT
Alvin York Hwy
Burton St
Farm Bureau Dr
LIMIT OF CONST.
10+87.07
N 457587.9244
E 2203491.7734
FACING
210
215
220
225
230
235
McReynolds Cemetery
PRESENT ROW
PROPOSED ROW
Main St
127
28
STA. 213+26.00 SR28=
STA. 13+10.84 FARM BUREAU RD.
N 457387.2857 E 2203586.3269
29
30
31
32
33
34
35
36
37
38
39
45
46
47

R.O.W. ACQUISITION TABLE

TRACT NO.	PROPERTY OWNERS	COUNTY RECORDS				TOTAL AREA (ACRES)			AREA TO BE ACQUIRED (ACRES)			AREA REMAINING (ACRES)		EASEMENT (ACRES)			
		TAX MAP NO.	PARCEL NO.	DEED DOCUMENT REFERENCE													
				BOOK	PAGE	LEFT	RIGHT	TOTAL	LEFT	RIGHT	TOTAL	LEFT	RIGHT	PERMANENT	SLOPE	CONSTRUCTION	AIR RIGHTS
~~48~~	~~TINA SKYLES n/k/a TINA MCCLOUD~~	~~81~~	~~16.01~~	~~RB386~~	~~576~~	~~0.502~~		~~0.502~~				~~0.502~~					
~~49~~	~~ROBERT R. SKYLES and OTTO SKYLES, JR.~~	~~81~~	~~16.00~~	~~WD195~~	~~312~~	~~0.534~~		~~0.534~~				~~0.534~~					
~~50~~	~~R. PHILLIP BURNS and wife,GAYANNE BURNS~~	~~81~~	~~15.01~~	~~139~~	~~254~~	~~35.431~~		~~35.431~~				~~35.431~~					
51	JOHNNY ROBERT HICKS AND CAROL ELAINE HICKS	81	20.02	324	718	1.650		1.650	0.210		0.210	1.440					
52	JERRY G. PURSLEY AND ASHLEIGH M. MASSINGILL	81	25.02	287	648		13.640	13.640		0.611	0.611		13.029	101 S.F.		1925 S.F.	
53	JUDY O. SWAFFORD	81	21.00	286	370		1.040	1.040		0.112	0.112		0.928			2071 S.F.	
ACQUISITION TOTALS (ACRES)									0.933					101 S.F.		3995 S.F.	

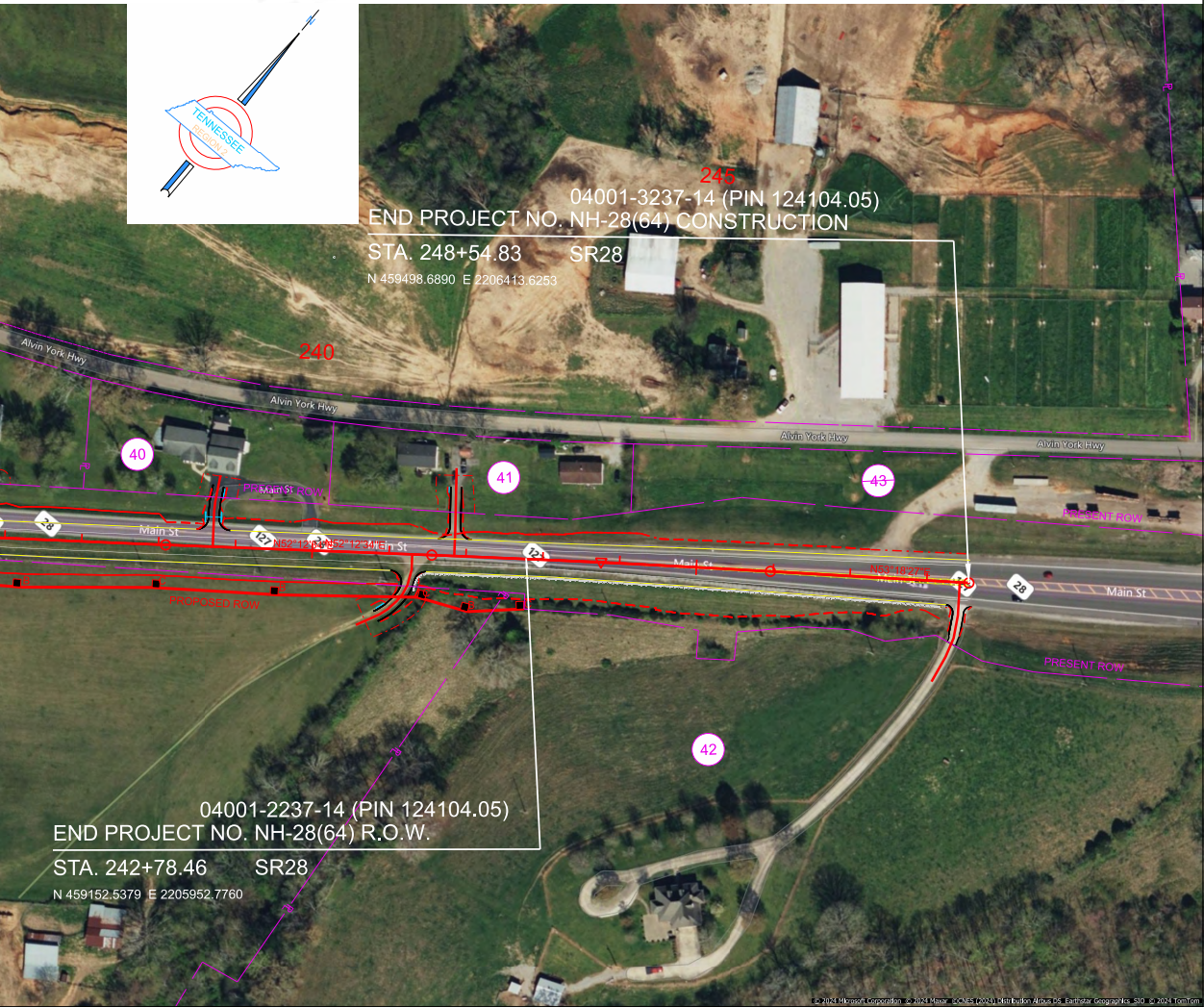
TENNESSEE
REGION 2
N
245
04001-3237-14 (PIN 124104.05)
END PROJECT NO. NH-28(64) CONSTRUCTION
STA. 248+54.83
SR28
N 459498.6890 E 2206413.6253
240
Alvin York Hwy
Alvin York Hwy
Alvin York Hwy
Alvin York Hwy
40
41
43
42
PRESENT ROW
Main St
28
127
N52°12'13.34"E
Main St
121
Main St
N52°18'27"E
28
Main St
PROPOSED ROW
PRESENT ROW
04001-2237-14 (PIN 124104.05)
END PROJECT NO. NH-28(64) R.O.W.
STA. 242+78.46
SR28
N 459152.5379 E 2205952.7760
© 2024 Microsoft Corporation © 2024 Maxar ©CNES (2024) Distribution Airbus DS Earthstar Geographics SIO © 2024 TomTom