

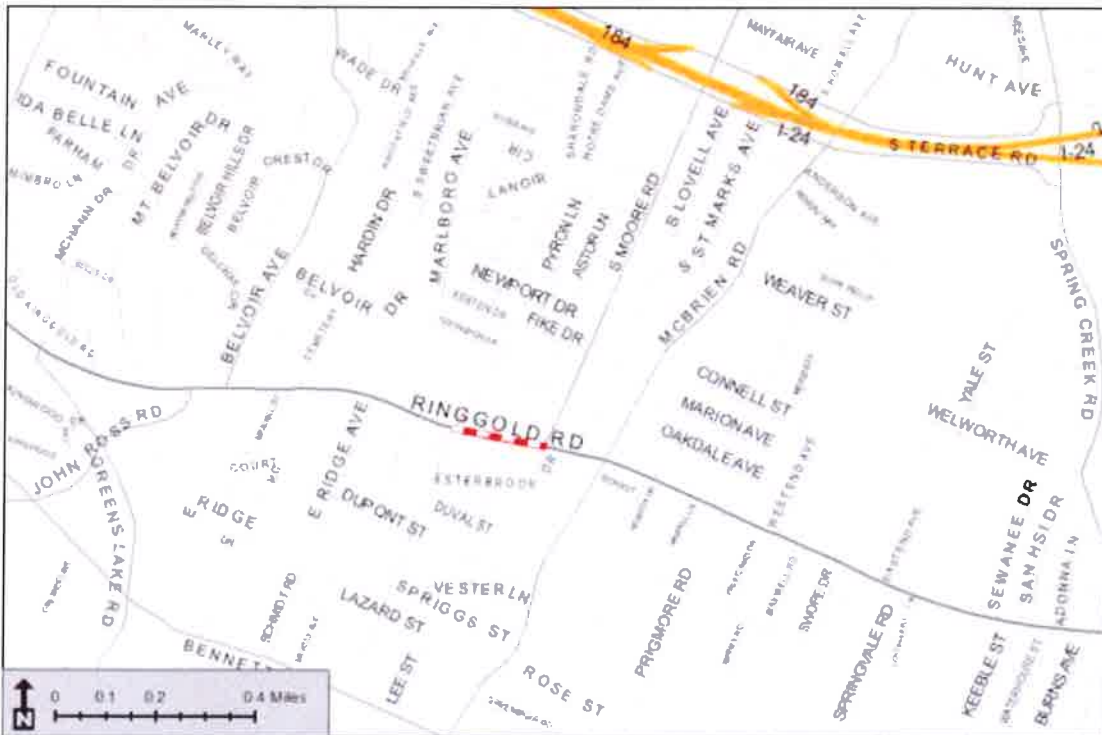
OLD

Transportation Improvement Program Fiscal Years 2017-2020

TIP #	HWY41ENH	State DOT PIN #		Lead Agency	East Ridge
County	Hamilton	Length	N/A miles	L RTP #	Consistent with pp 147
Route / Project Name	Highway 41 Corridor Enhancement Project			Total Project Cost	\$653,629
Termini / Intersection	From Tombras Avenue to South Moore Road				
Project Description	Construct a 10-foot wide multi-modal path on the northern side of Ringgold Road and a 5-foot sidewalk on the southern side.				

Fiscal Year	Phase	Funding Type	Total Funds	Federal Funds	State Funds	Local Funds
2017	CONST	TAP-S	\$653,629	\$522,903	\$0	\$130,726

	Date	Adjustment	Date	Remarks
Amendment 1		Adjustment 1		
Amendment 2		Adjustment 2		
Amendment 3		Adjustment 3		
Amendment 4		Adjustment 4		



Map is for illustrative purposes only and depicts conceptual project corridors and areas.

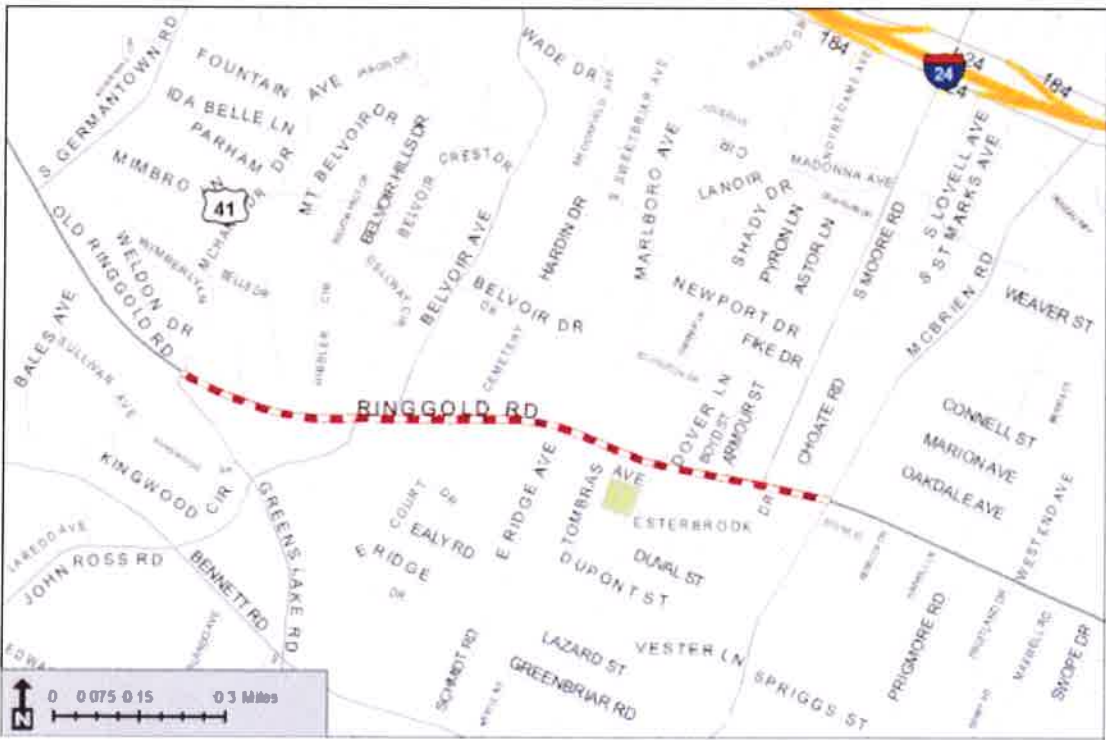
NEW

Transportation Improvement Program Fiscal Years 2017-2020

TIP #	HWY41ENH	State DOT PIN #	122000	Lead Agency	East Ridge
County	Hamilton	Length	1.2 miles	L RTP #	Consistent with pp 147
Route / Project Name	Highway 41 (Ringgold Road) Corridor Enhancement Project			Total Project Cost	\$2,648,165
Termini / Intersection	From Kingwood Dr/Wimberly Lane to McBrien Rd				
Project Description	Construct a 10-foot wide multi-modal path on the northern side of Ringgold Road and a 5-foot sidewalk on the southern side.				

Fiscal Year	Phase	Funding Type	Total Funds	Federal Funds	State Funds	Local Funds
2018	PE-N, PE-D	STA (MMAF)	\$284,622	\$0	\$270,390	\$14,232
2018	ROW	STA (MMAF)	\$170,000	\$0	\$161,500	\$8,500
2018	CONST	TAP-S	\$1,652,340	\$1,321,872	\$0	\$330,468
2018	CONST	STA (MMAF)	\$541,203	\$0	\$514,142	\$27,061

	Date	Adjustment	Date	Remarks
Amendment 1	11/14/2017	Adjustment 1		
Amendment 2		Adjustment 2		
Amendment 3		Adjustment 3		
Amendment 4		Adjustment 4		



Map is for illustrative purposes only and depicts conceptual project corridors and areas.

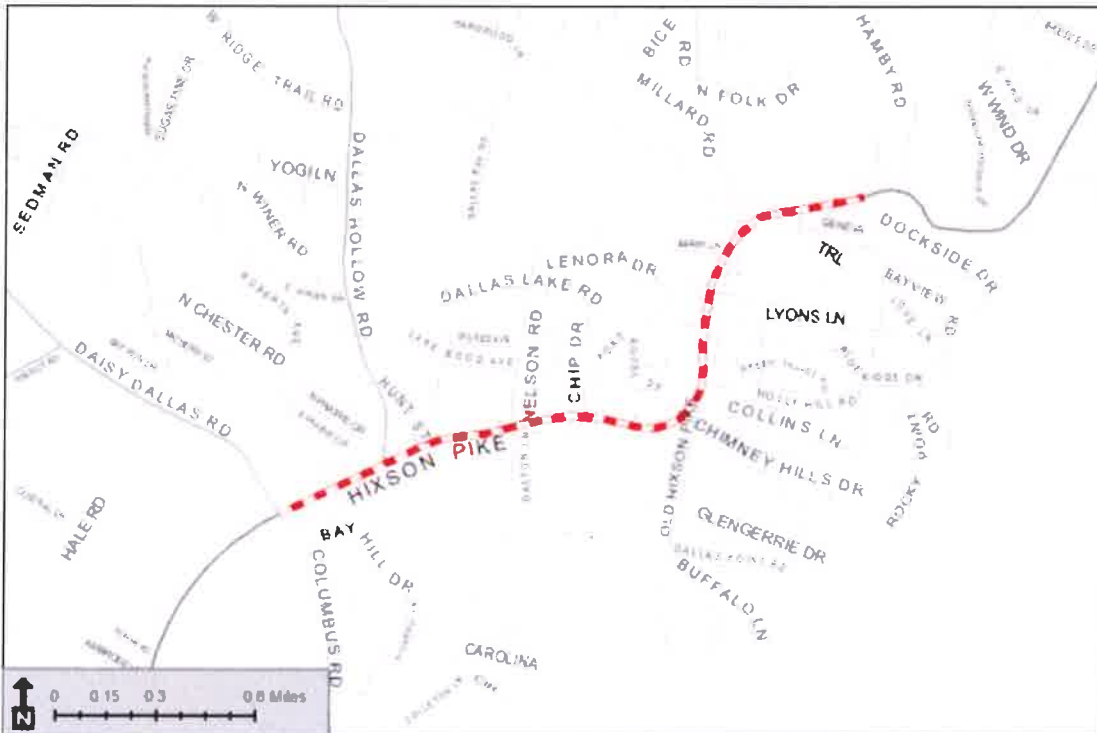
OLD

Transportation Improvement Program Fiscal Years 2017-2020

TIP #	LAKESITEPED2	State DOT PIN #		Lead Agency	Lakesite
County	Hamilton	Length	2.85 miles	L RTP #	Consistent with pp 147
Route / Project Name	Hwy 319 Pedestrian Enhancement Project			Total Project Cost	\$711,944
Termini / Intersection	Hixson Pike from 8600 Block of Hwy 319 to 9546 Block				
Project Description	Bring sidewalks and crosswalks along Hixson Pike through the business district to PROWAG standards				

Fiscal Year	Phase	Funding Type	Total Funds	Federal Funds	State Funds	Local Funds
2020	PE-N, PE-D	TAP-M	\$41,068	\$32,854	\$0	\$8,214

Amendment	Date	Adjustment	Date	Remarks
Amendment 1		Adjustment 1		
Amendment 2		Adjustment 2		
Amendment 3		Adjustment 3		
Amendment 4		Adjustment 4		



Map is for illustrative purposes only and depicts conceptual project corridors and areas.

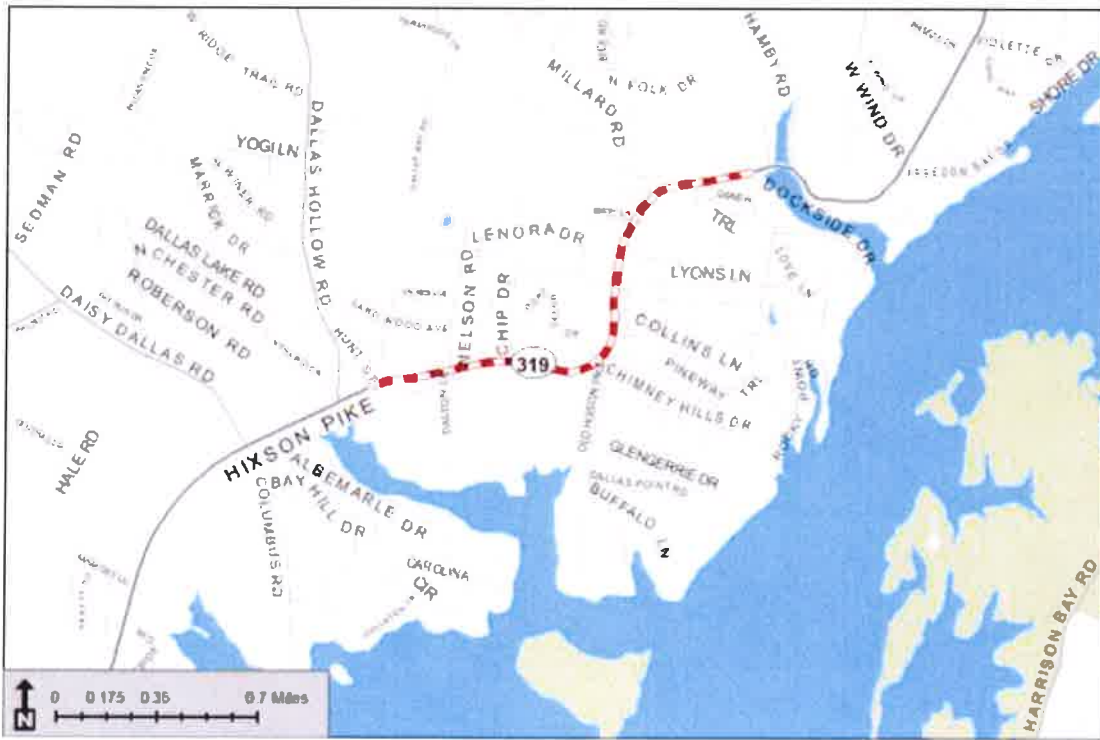
NEW

Transportation Improvement Program Fiscal Years 2017-2020

TIP #	LAKESITEPED2A	State DOT PIN #		Lead Agency	Lakesite
County	Hamilton	Length	1.8 miles	L RTP #	Consistent with pp 147
Route / Project Name	Hwy 319 (Hixson Pike) Pedestrian Enhancement Project			Total Project Cost	\$711,944
Termini / Intersection	From Hunt Rd to 9546 Block of Hwy 319				
Project Description	Bring sidewalks and crosswalks along Hixson Pike through the business district to PROWAG standards				

Fiscal Year	Phase	Funding Type	Total Funds	Federal Funds	State Funds	Local Funds
2020	PE-N, PE-D	TAP-M	\$41,068	\$32,854	\$0	\$8,214

	Date		Date	Remarks
Amendment 1	10/25/2017	Adjustment 1		
Amendment 2		Adjustment 2		
Amendment 3		Adjustment 3		
Amendment 4		Adjustment 4		



Map is for illustrative purposes only and depicts conceptual project corridors and areas.

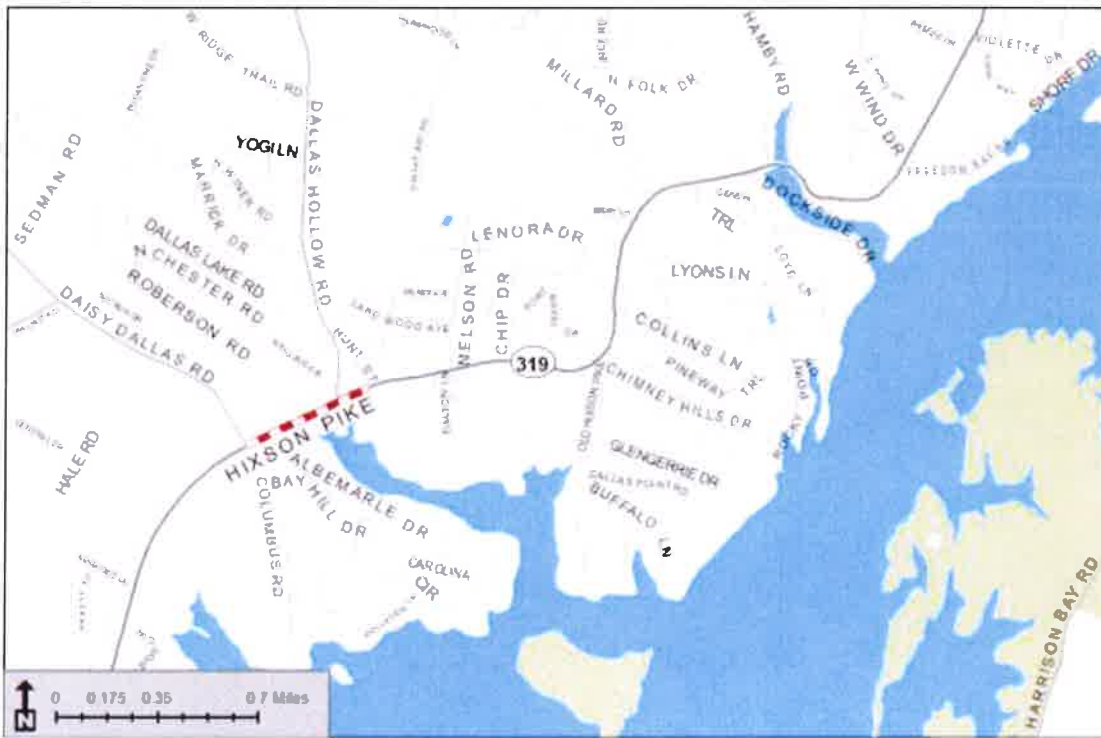
NEW

Transportation Improvement Program Fiscal Years 2017-2020

TIP #	LAKESITEPED2B	State DOT PIN #		Lead Agency	Lakesite
County	Hamilton	Length	.5 miles	L RTP #	Consistent with pp 147
Route / Project Name	Hwy 319 (Hixson Pike) Pedestrian Enhancement Project			Total Project Cost	\$1,194,016
Termini / Intersection	From Daisy Dallas Rd to Hunt Rd				
Project Description	Bring sidewalks and crosswalks along Hixson Pike through the business district to PROWAG standards				

Fiscal Year	Phase	Funding Type	Total Funds	Federal Funds	State Funds	Local Funds
2018	CONST	TAP-S	\$1,194,016	\$955,213	\$0	\$238,803

	Date	Adjustment	Date	Remarks
Amendment 1	10/25/2017	Adjustment 1		
Amendment 2		Adjustment 2		
Amendment 3		Adjustment 3		
Amendment 4		Adjustment 4		



Map is for illustrative purposes only and depicts conceptual project corridors and areas.

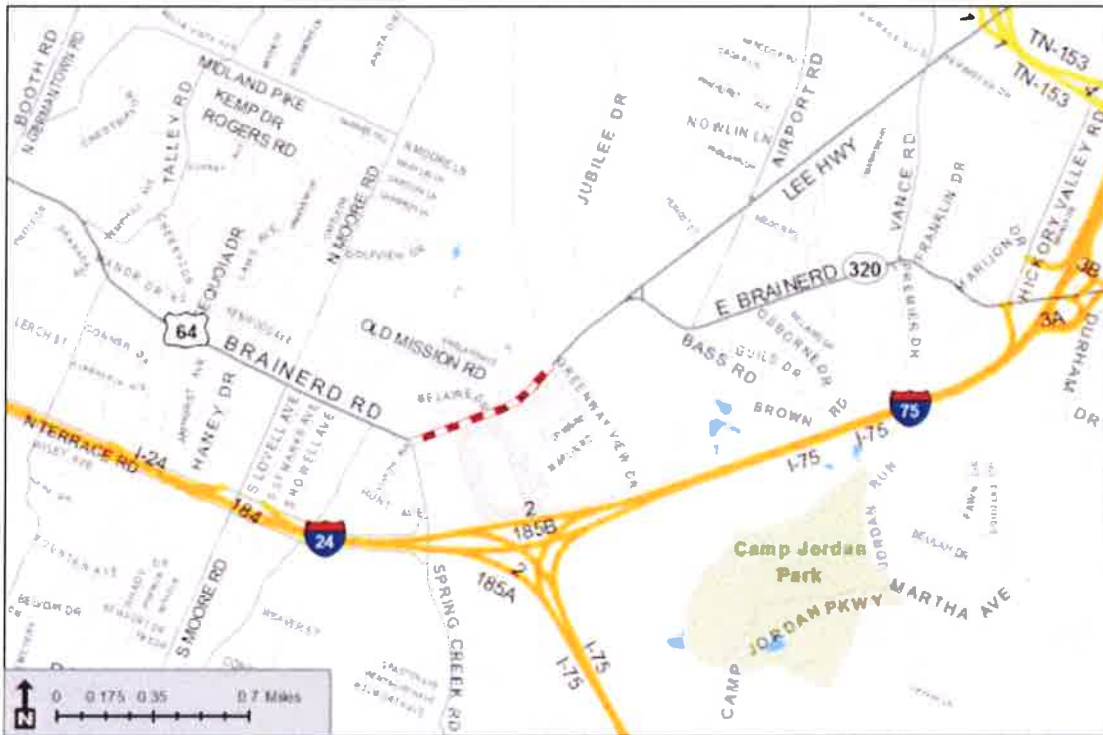
NEW

Transportation Improvement Program Fiscal Years 2017-2020

TIP #	MIDTOWNPATH	State DOT PIN #		Lead Agency	Chattanooga
County	Hamilton	Length	.62 miles	L RTP #	Consistent with pp 146
Route / Project Name	Midtown Pathway			Total Project Cost	\$916,062
Termini / Intersection	Spring Creek Road to Greenway View Drive				
Project Description	Construct bicycle and pedestrian path along Brainerd Road				

Fiscal Year	Phase	Funding Type	Total Funds	Federal Funds	State Funds	Local Funds
2018	CONST	TAP-S	\$916,062	\$732,849	\$0	\$183,213

Amendment	Date	Adjustment	Date	Remarks
Amendment 1	10/25/2017	Adjustment 1		
Amendment 2		Adjustment 2		
Amendment 3		Adjustment 3		
Amendment 4		Adjustment 4		



Map is for illustrative purposes only and depicts conceptual project corridors and areas.