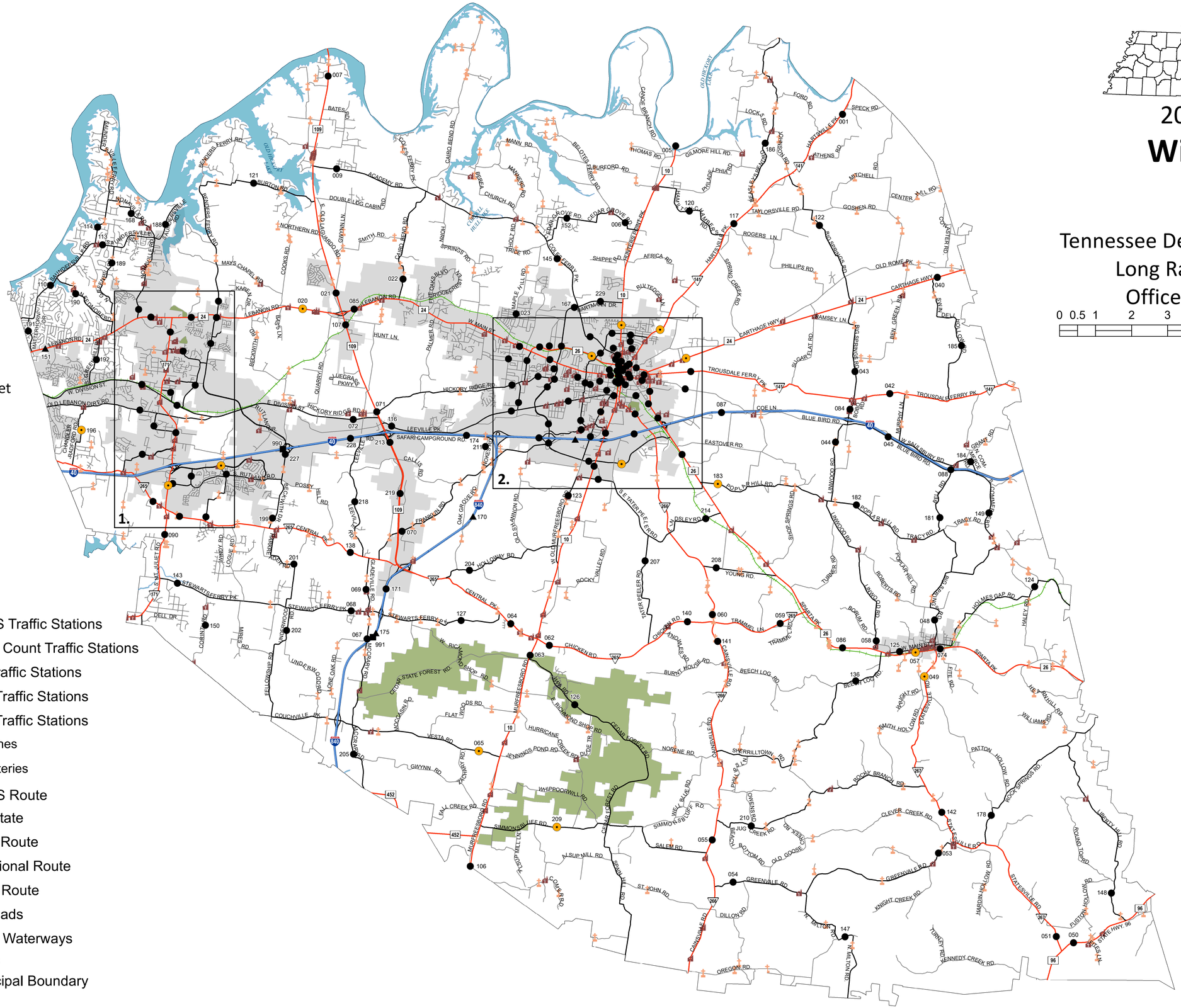

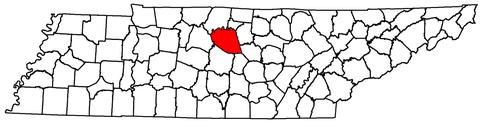

2020 Traffic Map

Wilson County

Tennessee

Prepared by the

Tennessee Department of Transportation

Long Range Planning Division

Office of Data Visualization

0 0.5 1 2 3 4 5 6 7 8 9 10 Miles

Legend

- HPMS Traffic Stations
- Class Count Traffic Stations
- CC Traffic Stations
- ATR Traffic Stations
- EDL Traffic Stations
- Churches
- Cemeteries
- HPMS Route
- Interstate
- State Route
- Functional Route
- Local Route
- Railroads
- Major Waterways
- Parks
- Municipal Boundary

CC Traffic Stations

001	053	084	125	174	204
005	054	085	126	175	205
006	055	086	127	178	207
007	057	087	136	181	208
009	058	088	138	182	209
020	059	090	140	183	210
021	060	106	141	184	211
022	062	107	142	185	213
023	063	110	143	186	214
040	064	113	145	188	218
042	065	114	147	189	219
043	067	116	148	190	228
044	068	117	149	191	229
045	069	120	150	192	
048	070	121	152	196	
049	071	122	167	199	
050	072	123	168	201	
051	074	124	171	202	

EDL Traffic Stations

151
170
175

ATR Traffic Stations

990
991

2020 Traffic Map
Wilson County
Tennessee

Prepared by the
Tennessee Department of Transportation
Long Range Planning Division
Office of Data Visualization

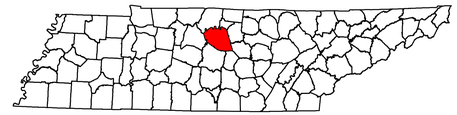

0 0.5 1 2 Miles

Legend

- HPMS Traffic Stations
- Class Count Traffic Stations
- CC Traffic Stations
- ATR Traffic Stations
- EDL Traffic Stations
- Churches
- Cemeteries
- HPMS Route
- Interstate
- State Route
- Functional Route
- Local Route
- Railroads
- Major Waterways
- Parks
- Municipal Boundary

1. Mount Juliet

CC Traffic Stations

012	108	231
013	109	232
014	169	233
015	187	234
016	193	235
017	194	236
018	195	
019	197	
089	198	

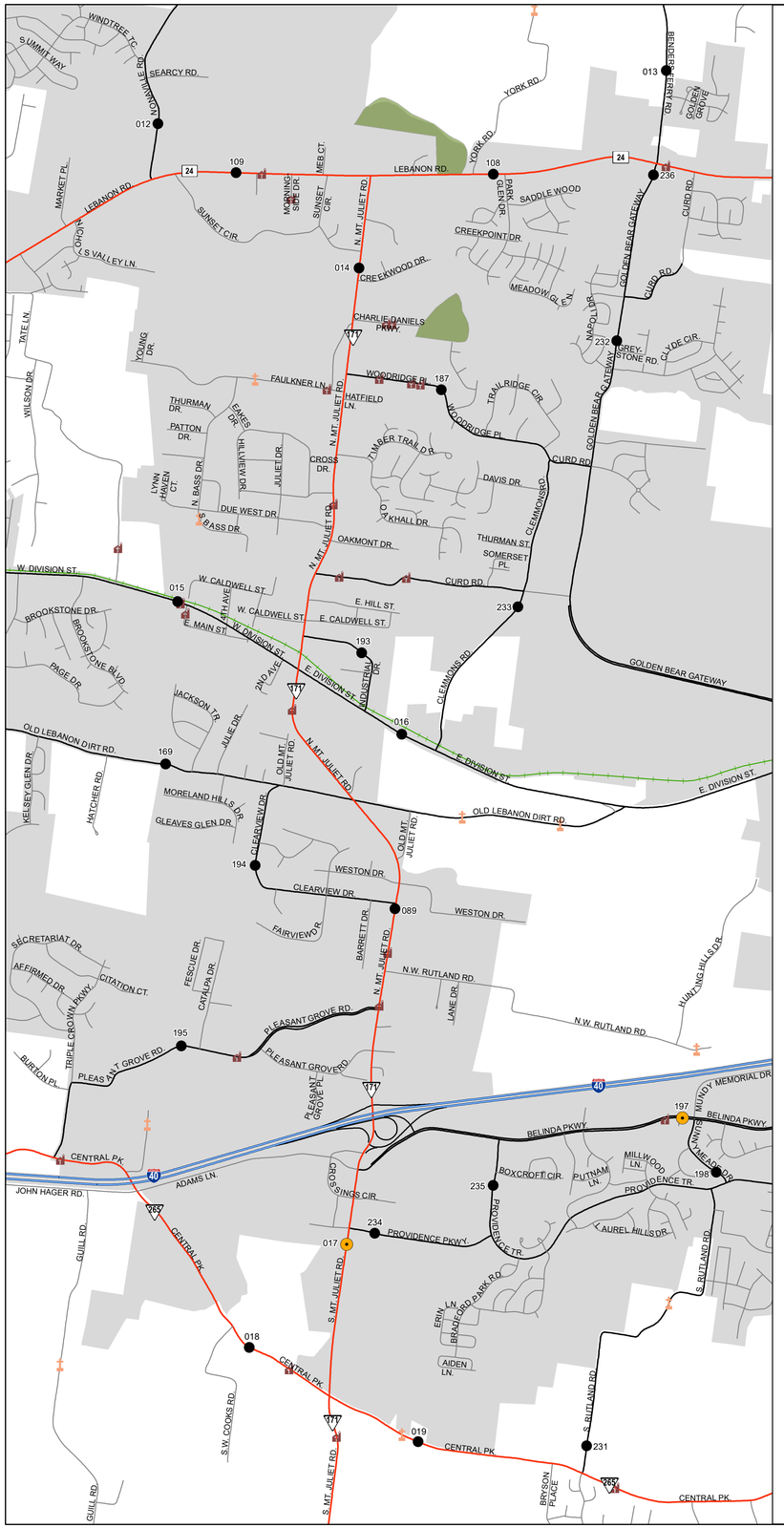

2. Lebanon

CC Traffic Stations

024	083	132	172
025	091	133	173
026	092	134	176
027	093	135	177
028	094	144	206
029	095	146	212
030	096	153	215
031	097	154	217
032	098	155	220
033	099	156	221
035	100	157	222
036	101	158	225
037	102	159	226
075	103	160	227
076	104	161	230
077	115	162	
078	118	163	
079	129	164	
080	130	165	
082	131	166	

ATR Stations

224

N

Station #	AADT
1	4,282
5	9,521
6	1,580
7	21,346
9	3,813
12	10,130
13	4,769
14	25,516
15	9,874
16	6,630
17	25,965
18	4,376
19	8,031
20	15,756
21	27,268
22	3,162
23	3,563
24	22,459
25	2,606
26	5,915
27	9,000
28	4,572
29	3,607
30	3,725
31	4,372
32	10,550
33	7,348
35	6,635
36	1,410
37	716
40	5,194
42	1,902
43	2,262
44	477
45	1,058
48	1,326
49	1,630
50	3,595
51	491
53	355
54	561
55	1,300
57	9,046
58	733
59	1,896
60	2,020

Station #	AADT
62	2,293
63	6,730
64	2,840
65	710
67	1,136
68	6,261
69	2,047
70	3,020
71	34,419
72	4,849
74	7,523
75	23,746
76	11,495
77	16,885
78	15,920
79	10,950
80	11,563
82	90,000
83	61,612
84	3,562
85	17,542
86	10,514
87	43,870
88	40,404
89	26,820
90	20,550
91	4,090
92	6,318
93	12,572
94	9,888
95	1,761
96	24,003
97	4,025
98	8,507
99	13,410
100	13,977
101	12,607
102	15,421
103	15,400
104	467
106	4,975
107	22,690
108	22,428
109	30,209
110	8,077
113	4,010

Station #	AADT
114	3,515
115	19,253
116	9,674
117	6,432
118	7,119
120	437
121	812
122	297
123	1,201
124	62
125	1,973
126	109
127	623
129	4,422
130	3,499
131	3,019
132	3,562
133	1,740
134	1,432
135	3,174
136	301
138	3,276
140	1,885
141	2,394
142	867
143	6,773
144	3,392
145	7,203
146	4,222
147	87
148	104
149	618
150	785
151	27,841
152	1,355
153	3,793
154	2,693
155	303
156	2,337
157	883
158	876
159	5,322
160	4,092
161	9,506
162	540
163	823

Station #	AADT
164	577
165	15,548
166	3,985
167	13,042
168	2,024
169	5,002
170	19,619
171	43,775
172	5,889
173	9,333
174	71,287
175	40,379
176	8,405
177	5,815
178	90
181	124
182	349
183	1,421
184	307
185	92
186	806
187	2,169
188	1,143
189	930
190	623
191	2,764
192	5,967
193	1,016
194	338
195	3,863
196	1,510
197	6,297
198	2,188
199	2,448
201	941
202	908
204	575
205	269
206	1,408
207	486
208	279
209	698
210	157
211	540
212	7,510
213	43,068

Station #	AADT
214	190
215	2,325
217	3,884
218	317
219	26,339
220	9,930
221	26,998
222	24,151
224	68,505
225	10,053
226	11,809
227	15,202
228	91,285
229	9,194
230	3,213
231	1,617
232	6,454
233	2,201
234	14,187
235	5,116
236	4,972
237	15,665
990	92,003
991	40,379