CC Traffic Stations

006 037 069 094 133 204
007 051 070 095 134 210
008 052 072 098 135 211
009 053 073 099 137 212
010 054 074 101 138 213
011 055 076 102 163 214
014 057 077 103 166 220
016 058 078 109 167 222
019 059 080 110 185 223
020 060 082 116 187 236
021 061 083 120 197 238
022 062 084 122 198
024 063 085 123 199
026 064 092 127 200
036 065 093 129 201

EDL Traffic Stations

056
221

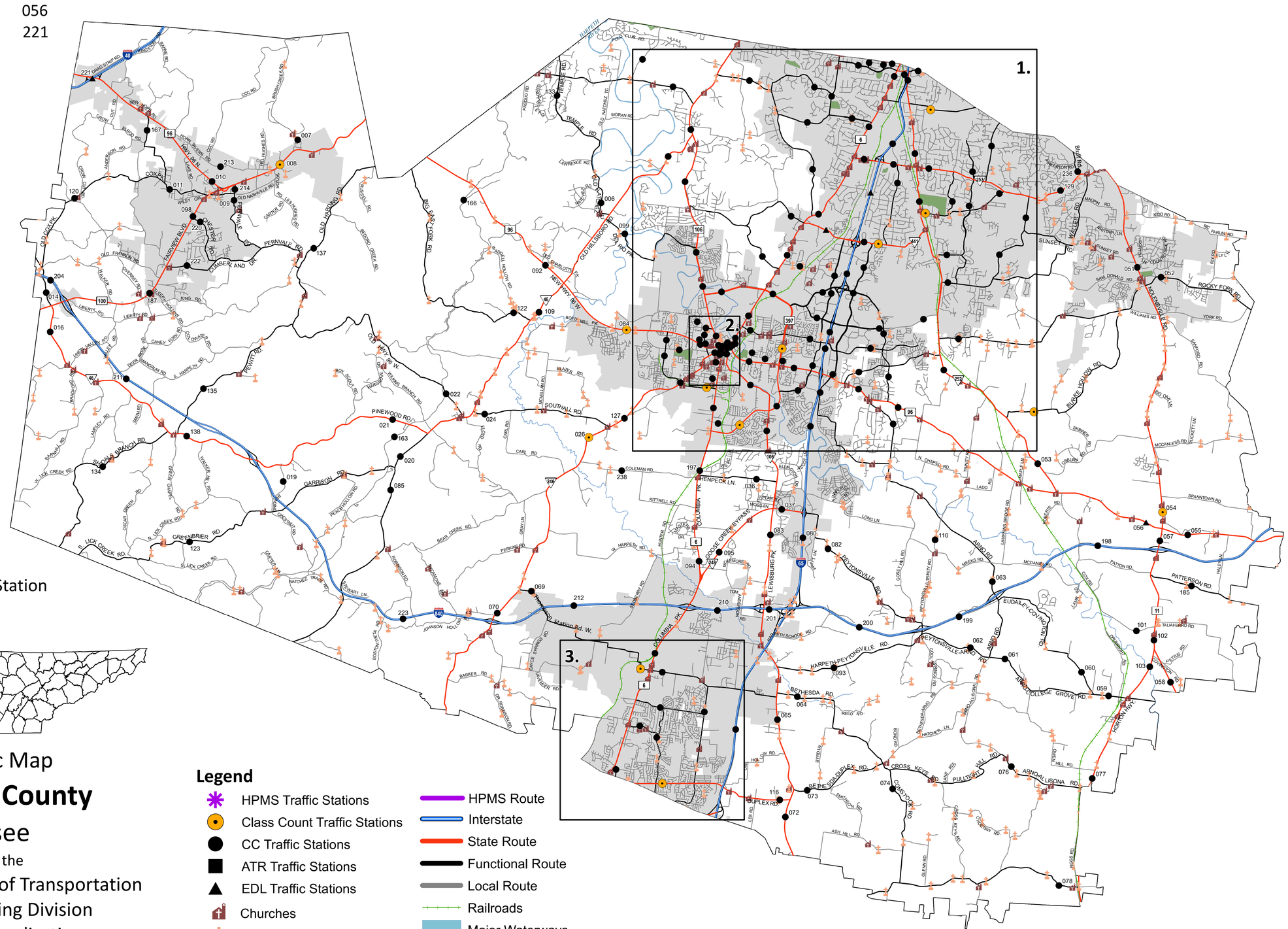

Inset:
1. Brentwood/Franklin
2. Franklin Downtown
3. Spring Hill/ Thompson's Station

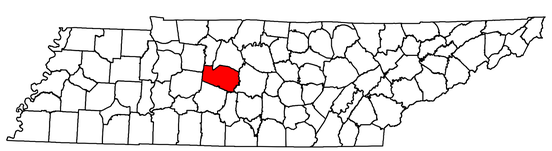

2020 Traffic Map

Williamson County

Tennessee

Prepared by the
Tennessee Department of Transportation
Long Range Planning Division
Office of Data Visualization

0 0.75 1.5 3 4.5 6 7.5 Miles

Legend

- HPMS Traffic Stations
- Class Count Traffic Stations
- CC Traffic Stations
- ATR Traffic Stations
- EDL Traffic Stations
- Churches
- Cemeteries
- HPMS Route
- Interstate
- State Route
- Functional Route
- Local Route
- Railroads
- Major Waterways
- Parks
- Municipal Boundary

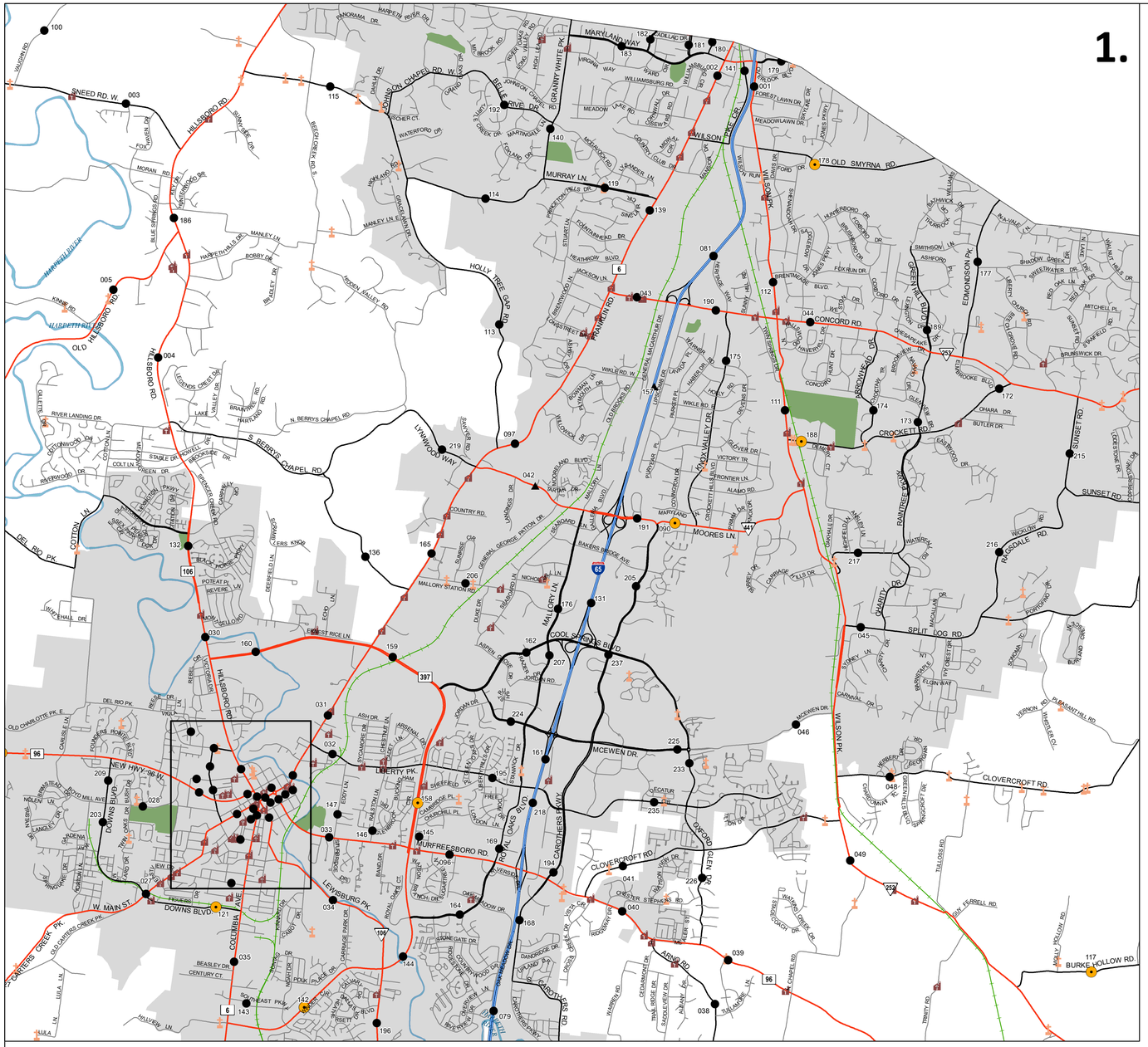

1. Brentwood/Franklin

CC Traffic Stations

001 033 046 112 139 159 174 186 205 225
002 034 048 113 140 160 175 188 206 226
003 035 049 114 141 161 176 189 207 233
004 038 079 115 142 162 177 190 209 235
005 039 081 117 143 164 178 191 215 237
027 040 090 119 144 165 179 192 216
028 041 096 121 145 168 180 194 217
030 043 097 131 146 169 181 195 218
031 044 100 132 147 172 182 196 219
032 045 111 136 158 173 183 203 224

EDL Traffic Station

042
157

2. Franklin Downtown

CC Traffic Stations

029 086 087 088 089 104 105 106 107 108
124 148 149 150 151 152 153 154 155 156
170 171 193

Legend

- HPMS Traffic Stations
- Class Count Traffic Stations
- CC Traffic Stations
- ATR Traffic Stations
- EDL Traffic Stations
- Churches
- Cemeteries
- HPMS Route
- Interstate
- State Route
- Functional Route
- Local Route
- Railroads
- Major Waterways
- Parks
- Municipal Boundary

N

2020 Traffic Map

Williamson County

Tennessee

Prepared by the
Tennessee Department of Transportation
Long Range Planning Division
Office of Data Visualization

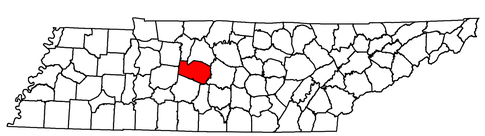

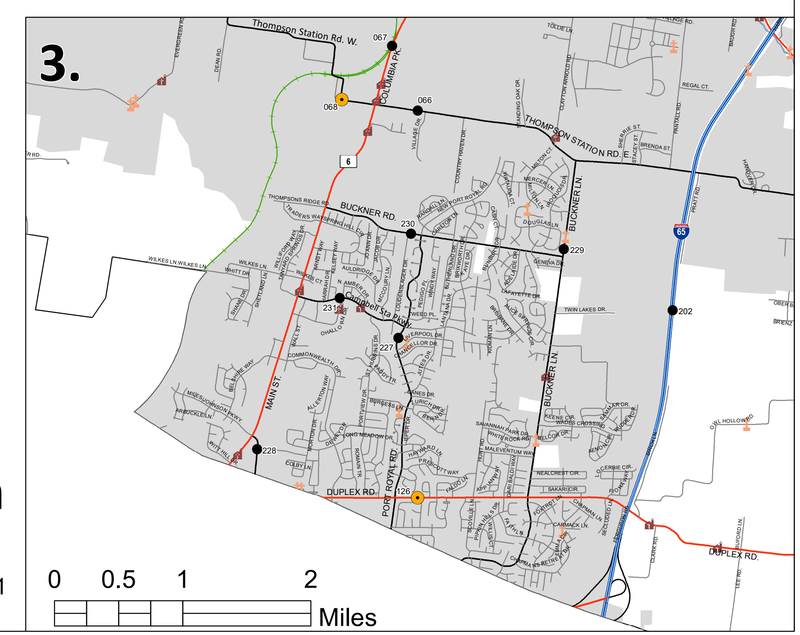

3. Spring Hill/ Thompson's Station

CC Traffic Stations

066 067 068 126 202 227 228 229 230 231

Station #	AADT
1	11,289
2	31,714
3	11,856
4	18,618
5	4,977
6	2,648
7	690
8	11,377
9	539
10	7,390
11	1,817
14	1,695
16	853
19	701
20	2,058
21	1,796
22	748
24	2,719
26	5,533
27	7,817
28	7,029
29	415
30	18,883
31	16,030
32	7,835
33	19,325
34	8,172
35	21,250
36	4,378
37	16,222
38	6,070
39	17,807
40	23,593
41	3,888
42	21,687
43	30,118
44	23,524
45	12,458
46	13,696
48	7,848
49	3,667
51	14,017
52	8,520
53	2,459
54	8,279
55	6,148

Station #	AADT
56	10,768
57	12,644
58	6,048
59	2,019
60	789
61	2,357
62	3,400
63	5,277
64	1,563
65	8,272
66	3,581
67	18,879
68	2,254
69	1,134
70	3,963
72	5,986
73	2,058
74	616
76	2,668
77	4,248
78	590
79	111,335
80	100,656
81	170,746
82	2,508
83	9,072
84	20,378
85	1,515
86	6,688
87	18,266
88	14,160
89	18,629
90	19,845
92	8,416
93	1,876
94	14,209
95	6,076
96	28,907
97	19,481
98	15,310
99	2,583
100	5,611
101	3,388
102	11,661
103	5,720
104	10,640

Station #	AADT
105	20,238
106	11,507
107	9,694
108	6,519
109	3,990
110	982
111	10,720
112	9,096
113	4,605
114	7,770
115	7,687
116	4,121
117	686
119	13,916
120	862
121	11,309
122	290
123	340
124	2,585
126	8,986
127	8,203
129	13,764
131	145,615
132	19,372
133	3,451
134	591
135	244
136	1,918
137	489
138	1,426
139	26,806
140	9,791
141	4,867
142	12,334
143	3,161
144	23,048
145	175
146	1,889
147	2,555
148	3,439
149	3,303
150	1,880
151	17,289
152	2,367
153	7,166
154	1,999

Station #	AADT
155	2,060
156	5,288
157	175,875
158	17,737
159	25,590
160	20,695
161	135,403
162	29,750
163	547
164	17,320
165	12,586
166	357
167	824
168	13,980
169	16,127
170	10,022
171	3,911
172	5,696
173	2,345
174	981
175	2,679
176	30,106
177	6,370
178	3,200
179	17,632
180	7,256
181	7,344
182	7,573
183	19,785
185	748
186	22,479
187	9,190
188	10,500
189	1,307
190	29,812
191	20,102
192	3,287
193	8,497
194	19,445
195	16,559
196	11,680
197	16,470
198	46,103
199	52,506
201	56,559
202	81,828

Station #	AADT
203	9,688
204	19,374
205	23,046
206	5,204
207	23,561
209	6,741
211	22,321
212	25,520
214	780
215	6,009
216	3,047
217	3,977
218	134,885
219	9,344
220	3,400
221	36,852
222	747
223	22,731
224	14,815
225	10,397
226	2,628
227	4,318
228	5,747
229	12,414
230	7,800
231	9,361
233	9,201
235	5,996
236	3,725
237	20,475
238	2,640
990	34,649
991	20,308

Station #	AADT