N

Insets
1. Jonesborough
2. Johnson City Downtown
3. Johnson City Outskirts

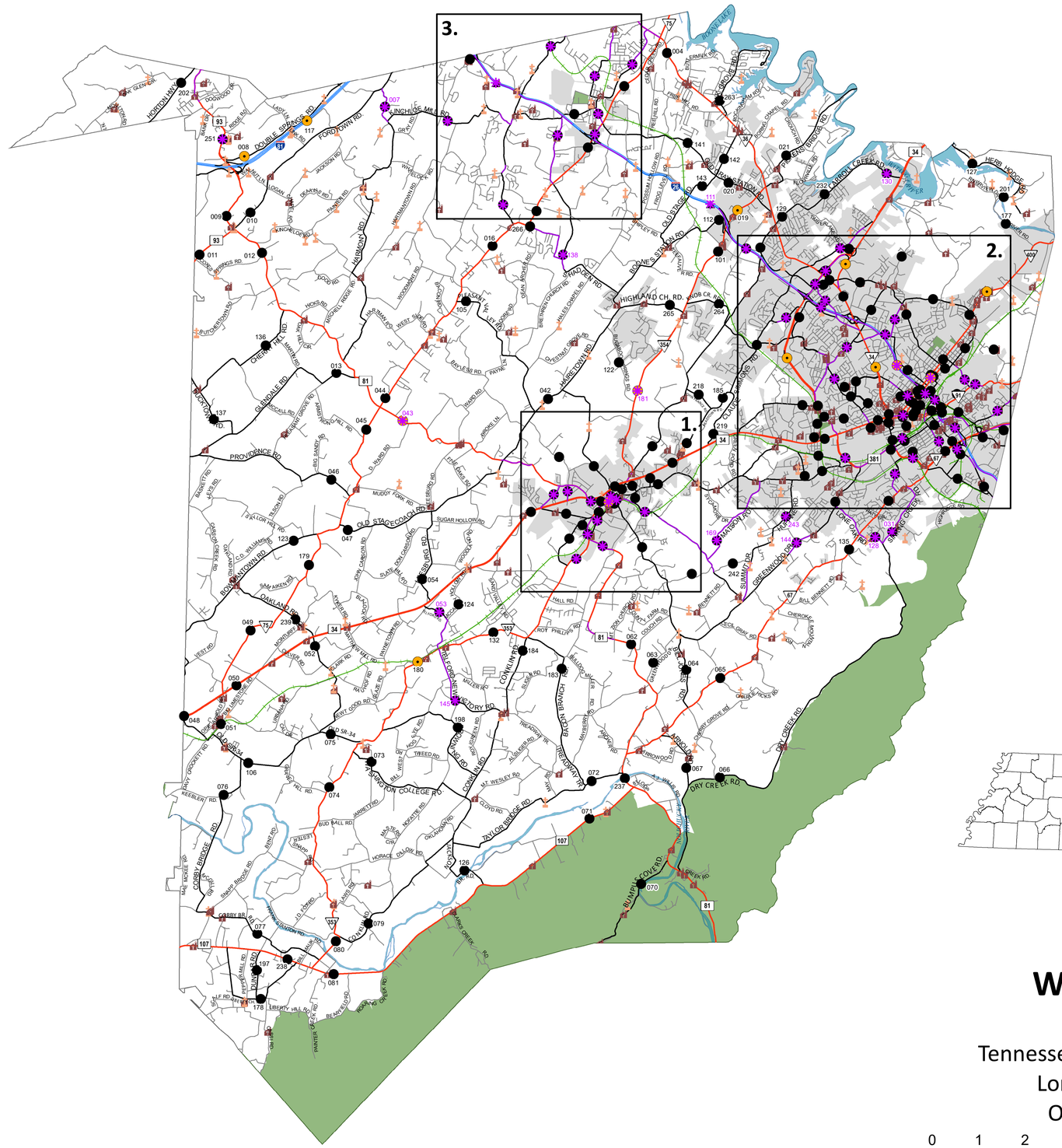

CC Traffic Stations

004 044 066 106 138 197 265
007 045 067 112 141 198 266
008 046 070 117 142 201
009 047 071 122 143 202
010 048 072 123 144 218
011 049 073 124 145 219
012 050 074 126 169 232
013 051 075 127 177 237
016 052 076 128 178 238
019 053 077 129 179 239
020 054 079 130 180 242
021 062 080 132 181 243
031 063 081 135 183 251
042 064 101 136 184 263
043 065 105 137 185 264

EDL Traffic Stations

111

Legend

- HPMS Traffic Stations
- Class Count Traffic Stations
- CC Traffic Stations
- ATR Traffic Stations
- EDL Traffic Stations
- Churches
- Cemeteries
- HPMS Route
- Interstate
- State Route
- Functional Route
- Local Route
- Railroads
- Major Waterways
- Parks
- Municipal Boundary

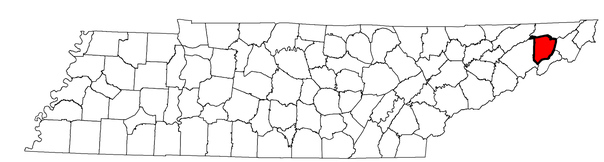

2020 Traffic Map

Tennessee

Washington County

Prepared by the

Tennessee Department of Transportation
Long Range Planning Division
Office of Data Visualization

0 1 2 4 6 8 10 Miles

Legend

- HPMS Traffic Stations
- Class Count Traffic Stations
- CC Traffic Stations
- ATR Traffic Stations
- EDL Traffic Stations
- Churches
- Cemeteries
- HPMS Route
- Interstate
- State Route
- Functional Route
- Local Route
- Railroads
- Major Waterways
- Parks
- Municipal Boundary

N

3. Johnson City Outskirts

CC Traffic Stations

003 113 182 259

005 114 196

006 116 240

017 140 241

EDL Traffic Stations

115

2020 Traffic Map

Washington County

Tennessee

Prepared by the

Tennessee Department of Transportation
Long Range Planning Division
Office of Data Visualization

0 0.125 0.25 0.5 0.75 1 1.25 Miles

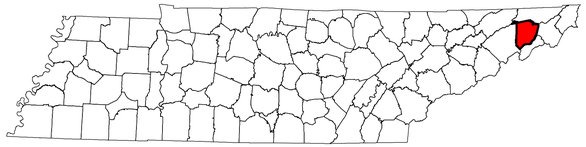

N

2020 Traffic Map

Washington County
Johnson City

Tennessee

Prepared by the

Tennessee Department of Transportation

Long Range Planning Division

Office of Data Visualization

Legend

- HPMS Traffic Stations
- Class Count Traffic Stations
- CC Traffic Stations
- ATR Traffic Stations
- EDL Traffic Stations
- Churches
- Cemeteries
- HPMS Route
- Interstate
- State Route
- Functional Route
- Local Route
- Railroads
- Major Waterways
- Parks
- Municipal Boundary

CC Traffic Stations

018	036	098	147	162	186	229	258
022	037	102	148	163	187	230	260
023	082	104	149	164	188	231	261
024	083	107	150	165	190	233	262
025	084	108	151	166	191	234	
026	085	110	152	167	192	235	
027	086	118	153	168	193	245	
028	087	119	154	170	194	246	
029	089	029	156	171	195	247	
030	092	120	157	172	223	249	
032	093	121	158	173	224	252	
033	095	131	159	174	225	253	
034	096	133	160	175	226	255	
035	097	146	161	176	227	257	

0 0.2 0.4 0.8 1.2 1.6 2 2.4 2.8 Miles

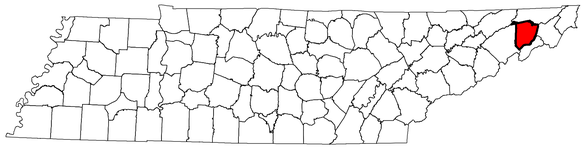

N

2020 Traffic Map
Tennessee
Washington County
Jonesborough

Prepared by the
Tennessee Department of Transportation
Long Range Planning Division
Office of Data Visualization

Legend

- HPMS Traffic Stations
- Class Count Traffic Stations
- CC Traffic Stations
- ATR Traffic Stations
- EDL Traffic Stations
- Churches
- Cemeteries
- HPMS Route
- Interstate
- State Route
- Functional Route
- Local Route
- Railroads
- Major Waterways
- Parks
- Municipal Boundary

CC Traffic Stations

038	103	211
039	125	212
040	203	213
041	204	214
055	205	215
056	206	216
057	207	217
058	208	221
059	209	244
061	210	256

0 0.15 0.3 0.6 0.9 1.2 1.5 1.8 Miles

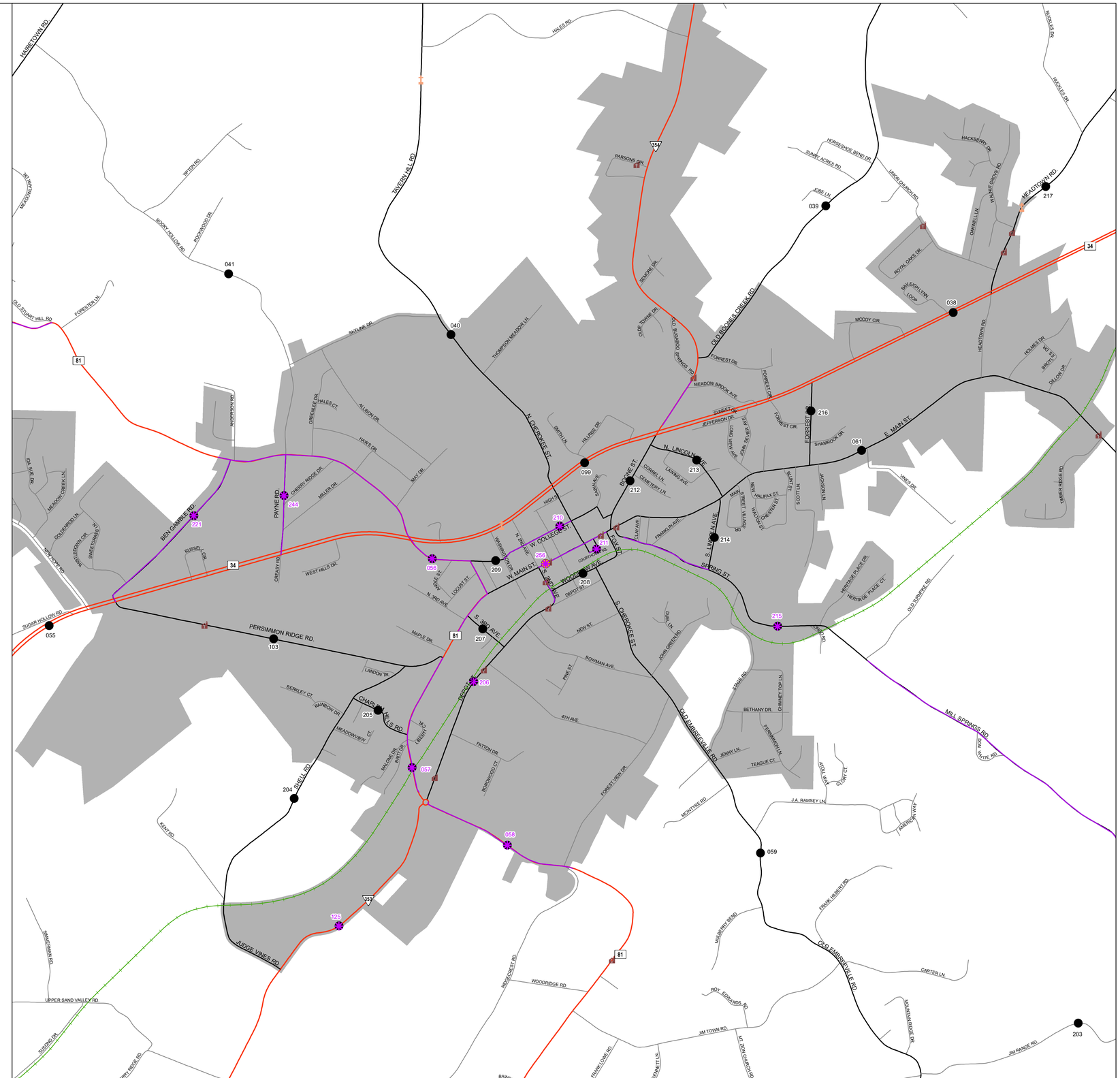

Station #	AADT
3	2,551
4	13,408
5	6,936
6	3,214
7	660
8	331
9	4,126
10	978
11	2,193
12	2,353
13	786
16	6,178
17	1,023
18	7,984
19	17,240
20	5,478
21	3,402
22	16,150
23	28,689
24	12,047
25	1,881
26	7,867
27	8,683
28	14,529
29	11,313
30	24,910
31	347
32	10,538
33	8,239
34	29,706
35	2,884
36	9,120
37	25,001
38	25,777
39	1,608
40	992
41	1,071
42	2,058
43	2,744
44	3,715
45	2,081
46	389
47	457
48	12,523
49	810
50	12,562

Station #	AADT
51	411
52	1,076
53	2,639
54	1,129
55	17,170
56	3,179
57	10,414
58	4,638
59	3,470
61	5,723
62	3,509
63	1,033
64	605
65	3,382
66	653
67	772
70	338
71	4,356
72	1,310
73	373
74	627
75	1,209
76	617
77	358
79	727
80	1,365
81	3,461
82	18,510
83	2,975
84	8,860
85	4,872
86	2,704
87	7,854
89	8,096
92	7,630
93	6,024
95	19,251
96	5,447
97	4,388
98	2,563
99	29,709
101	21,100
102	6,135
103	3,259
104	31,705
105	703

Station #	AADT
106	1,153
107	5,235
108	2,537
110	5,698
111	59,096
112	230
113	16,117
114	19,239
115	52,487
116	5,763
117	49,702
118	66,405
119	57,555
120	63,416
121	59,976
122	852
123	582
124	540
125	7,152
126	396
127	498
128	687
129	7,766
130	3,804
131	7,088
132	2,054
133	47,958
135	6,023
136	204
137	143
138	1,505
140	1,616
141	4,377
142	1,509
143	405
144	2,520
145	875
146	7,514
147	17,092
148	766
149	3,439
150	2,437
151	2,314
152	2,084
153	185
154	3,207

Station #	AADT
156	3,240
157	5,834
158	3,447
159	23,084
160	3,611
161	16,109
162	5,478
163	8,500
164	389
165	932
166	1,656
167	5,665
168	1,396
169	354
170	1,705
171	254
172	1,140
173	1,244
174	550
175	9,850
176	11,342
177	855
178	316
179	1,172
180	2,027
181	8,731
182	10,267
183	566
184	3,276
185	3,885
186	6,484
187	7,093
188	3,482
190	17,323
191	4,977
192	35,936
193	31,126
194	29,824
195	18,389
196	13,455
197	495
198	261
201	366
202	929
203	533
204	328

Station #	AADT
205	83
206	1,415
207	628
208	602
209	2,359
210	685
211	876
212	6,940
213	1,031
214	2,862
215	1,249
216	3,400
217	4,252
218	1,063
219	1,323
221	1,083
223	1,198
224	10,500
225	641
226	909
227	8,370
229	133
230	3,082
231	1,958
232	808
233	18,078
234	1,616
235	1,887
237	5,364
238	4,442
239	1,251
240	189
241	972
242	149
243	583
244	1,723
245	4,801
246	1,808
247	9,850
249	1,213
251	4,050
252	474
253	8,321
255	6,494
256	7,000
257	6,539

Station #	AADT
258	6,277
259	1,551
260	3,074
261	1,495
262	1,507
263	2,650
264	2,847
265	4,920
266	2,178