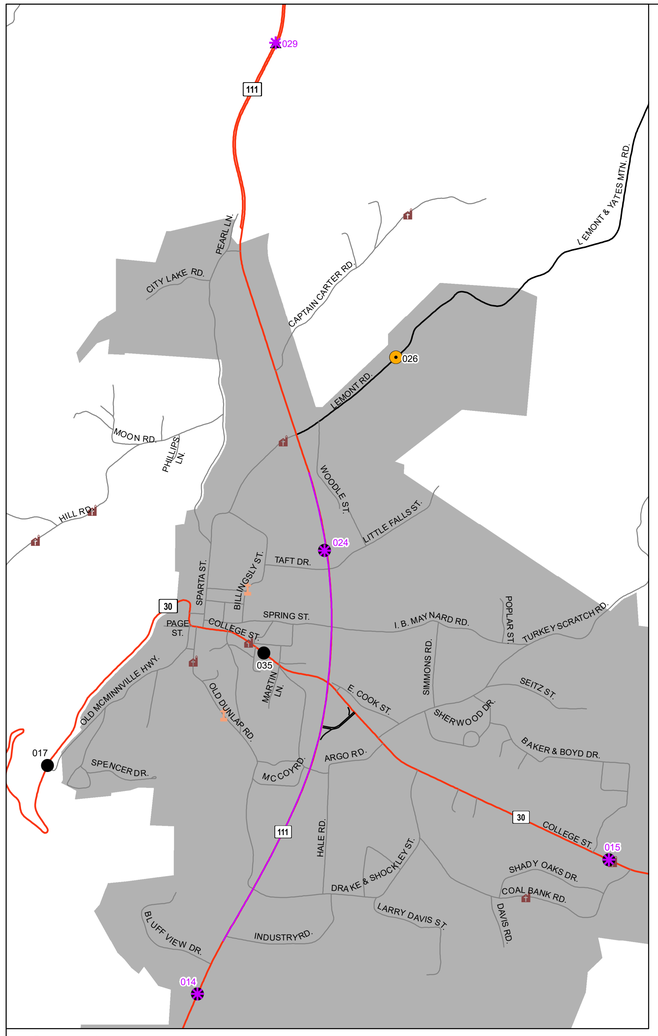

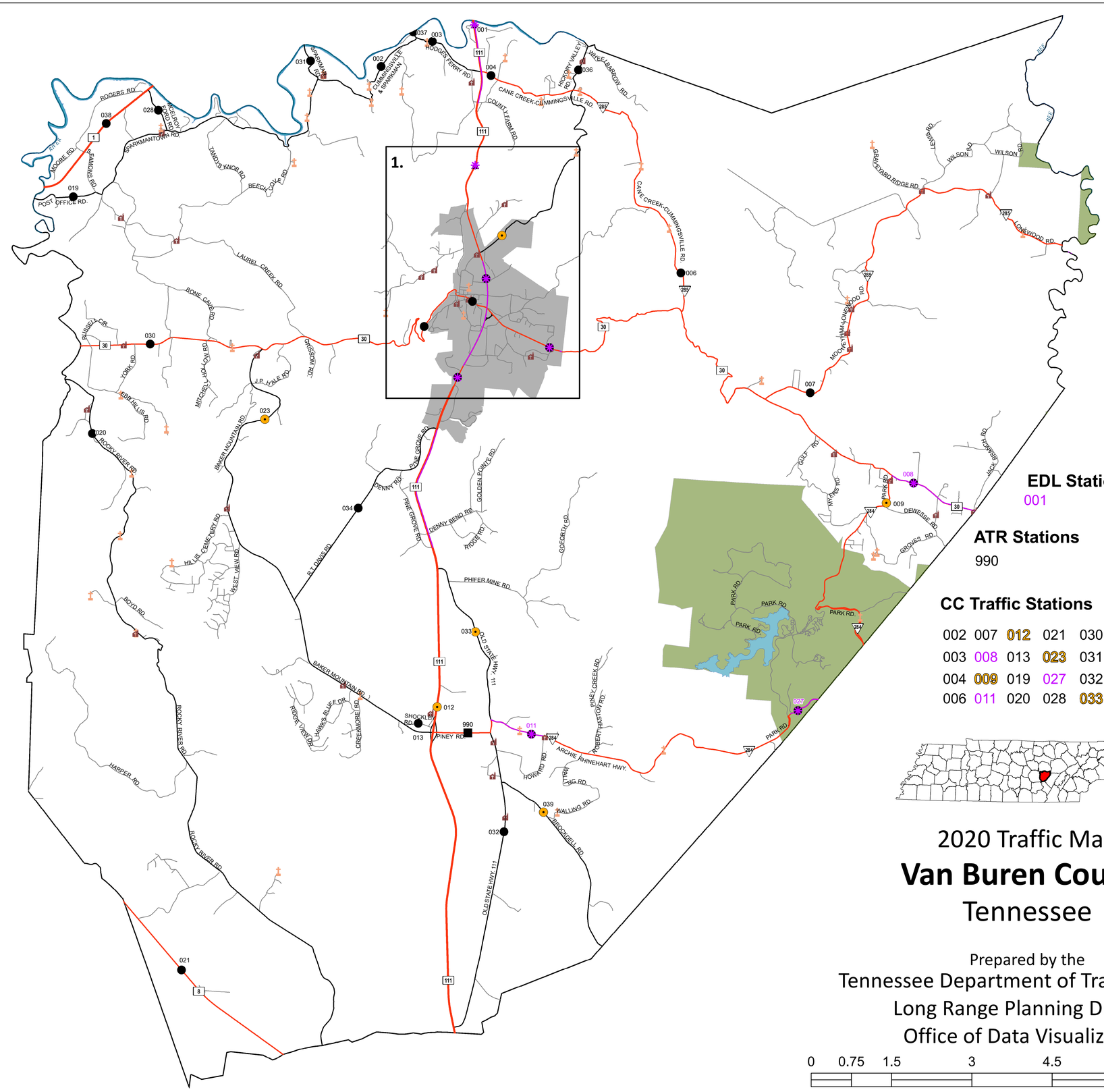

Insets
1. Spencer

CC Traffic Stations

014 026
015 035
017
024

EDL Stations

029

Legend

- HPMS Traffic Stations
- Class Count Traffic Stations
- CC Traffic Stations
- ATR Traffic Stations
- EDL Traffic Stations
- Churches
- Cemeteries
- HPMS Route
- Interstate
- State Route
- Functional Route
- Local Route
- Railroads
- Major Waterways
- Parks
- Municipal Boundary

EDL Stations

001

ATR Stations

990

CC Traffic Stations

002	007	012	021	030	034	039
003	008	013	023	031	036	
004	009	019	027	032	037	
006	011	020	028	033	038	

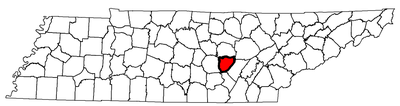

2020 Traffic Map
Van Buren County
Tennessee

Prepared by the
Tennessee Department of Transportation
Long Range Planning Division
Office of Data Visualization

0 0.75 1.5 3 4.5 6 7.5 Miles

Van Buren County

1

Station #	AADT
1	5,559
2	65
3	375
4	955
6	684
7	548
8	1,679
9	889
11	862
12	2,940
13	100
14	5,069
15	881
17	951
19	310
20	315
21	1,290
23	523
24	3,960
26	293
27	168
28	160
29	4,881
30	1,369
31	134
32	562
33	1,024
34	419
35	1,328
36	228
37	347
38	5,260
39	686
990	919

Station #	AADT

Station #	AADT