










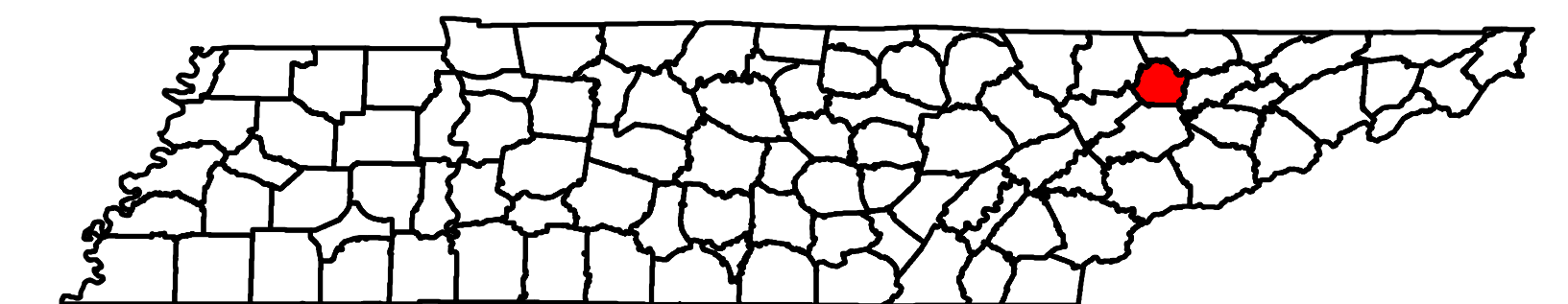


CC Traffic Stations

001	015	030	042
002	016	032	043
003	017	033	044
005	018	034	045
006	019	035	046
007	020	036	047
008	023	037	048
009	024	038	049
012	025	039	050
013	027	040	051
014	029	041	

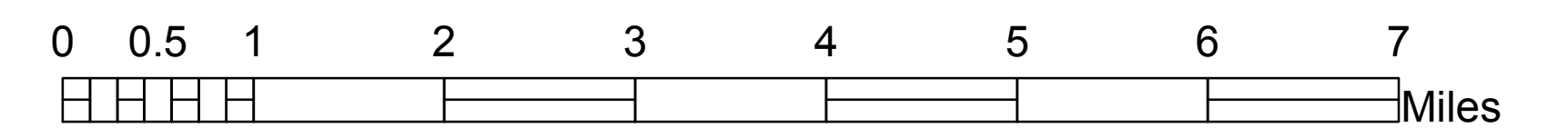
Legend

-  CC Traffic Stations
-  Churches
-  Cemeteries
-  Schools
-  State Route
-  Functional Route
-  Local Route
-  Railroads
-  Major Waterways
-  Parks
-  Municipal Boundary



**2017 Traffic Map
Union County
Tennessee**

Prepared by the
Tennessee Department of Transportation
Long Range Planning Division
Office of Data Visualization



Union County 2016 AADT

Station #	AADT
001	792
002	2,149
003	184
005	6,919
006	879
007	690
008	8,249
009	356
012	681
013	1,730
014	2,272
015	2,148
016	674
017	2,303
018	1,500
019	2,367
020	158
023	1,279
024	171
025	937
027	1,224
029	819
030	11,969
032	3,244
033	402
034	1,080
035	12,223
036	9,960
037	1,753
038	991
039	152
040	272
041	1,754
042	2,360
043	671
044	4,231
045	2,755
046	524
047	1,343
048	466
049	2,842
050	208
051	504