

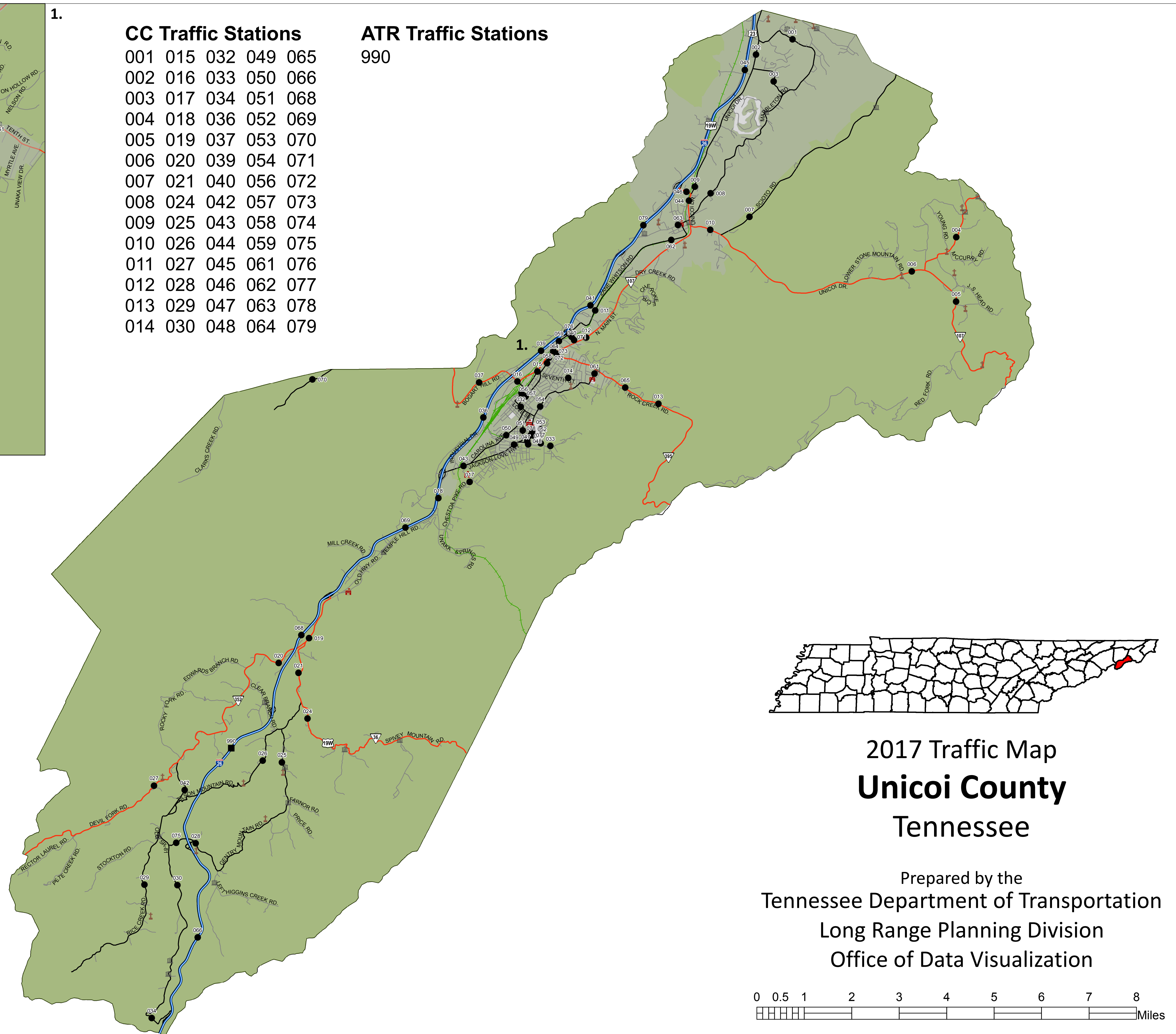
1.

### CC Traffic Stations

001	015	032	049	065
002	016	033	050	066
003	017	034	051	068
004	018	036	052	069
005	019	037	053	070
006	020	039	054	071
007	021	040	056	072
008	024	042	057	073
009	025	043	058	074
010	026	044	059	075
011	027	045	061	076
012	028	046	062	077
013	029	047	063	078
014	030	048	064	079

### ATR Traffic Stations

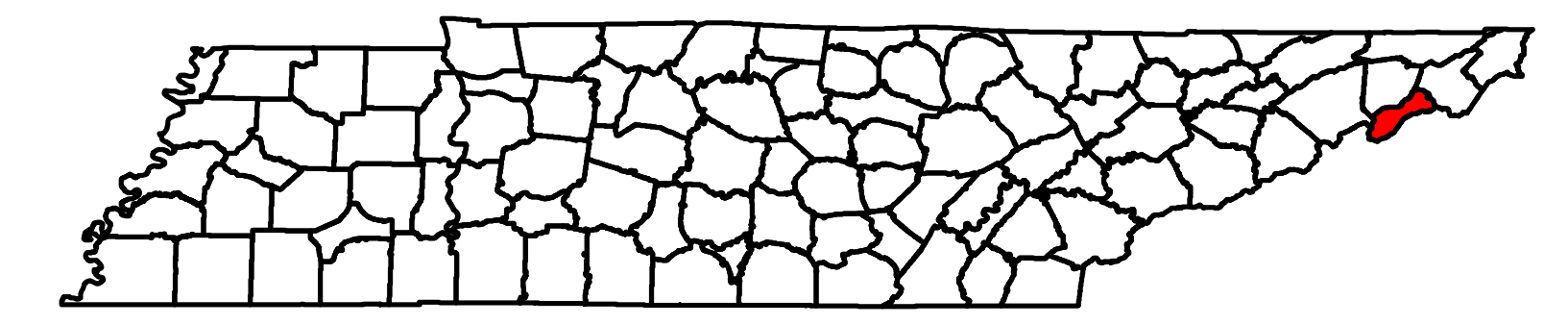
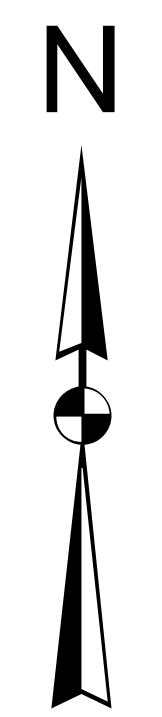
990



Insets  
1. Erwin

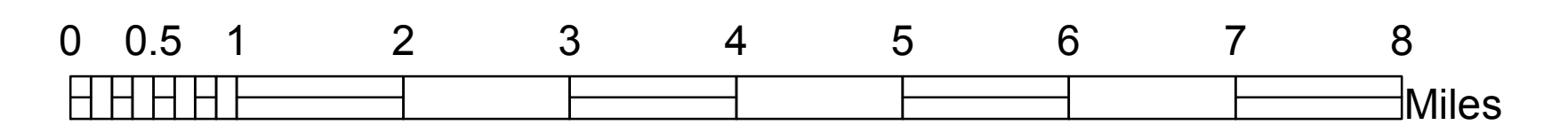
### Legend

- CC Traffic Stations
- ATR Traffic Stations
- ⛪ Churches
- ✝ Cemeteries
- 🏫 Schools
- Interstate
- State Route
- Functional Route
- Local Route
- Railroads
- Parks
- Municipal Boundary



## 2017 Traffic Map Unicoi County Tennessee

Prepared by the  
Tennessee Department of Transportation  
Long Range Planning Division  
Office of Data Visualization



# Unicoi County 2016 AADT

Station #	AADT
001	527
002	3,708
003	474
004	1,475
005	965
006	2,484
007	1,147
008	453
009	3,310
010	4,710
011	1,175
012	4,755
013	596
014	596
015	6,568
016	7,140
017	807
018	3,051
019	1,755
020	1,050
021	669
024	368
025	299
026	68
027	507
028	238
029	241
030	140
032	6,630
033	500
034	129
036	19,118
037	4,987
039	20,125
040	6,580
041	22,053
042	529
043	7,021
044	6,263
045	22,175
046	5,530
047	1,021
048	1,813
049	5,581
050	2,389
051	3,290
052	2,033
053	1,191
054	1,975
056	6,311
057	6,430
058	3,420
059	488
061	1,303
062	1,245
063	407
064	4,088
065	750
066	9,256
068	8,478

Station #	AADT
069	9,473
070	60
071	8,538
072	3,227
073	343
074	904
075	535
076	6,576
077	2,639
078	2,825
079	21,304
990	9,366