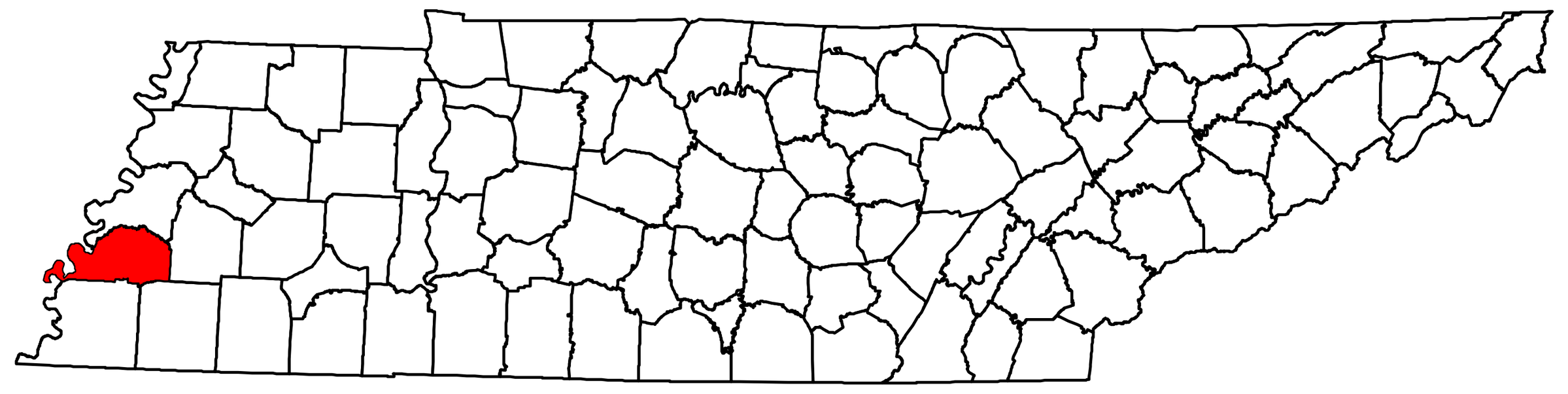

2020 Traffic Map

Tipton County

Tennessee

Prepared by the

Tennessee Department of Transportation

Long Range Planning Division

Office of Data Visualization

0 1 2 4 6 8 10 Miles

CC Traffic Stations

001	009	014	023	036	058	069	077	082	096	110	131
002	010	016	030	053	061	070	078	083	104	123	132
004	011	017	032	054	064	074	079	084	107	124	135
007	012	018	033	055	066	075	080	091	108	125	
008	013	022	034	057	067	076	081	092	109	126	

N

Insets
1. Atoka/Munford
2. Covington

Legend

- HPMS Traffic Stations
- Class Count Traffic Stations
- CC Traffic Stations
- ATR Traffic Stations
- EDL Traffic Stations
- Churches
- Cemeteries
- HPMS Route
- Interstate
- State Route
- Functional Route
- Local Route
- Railroads
- Major Waterways
- Parks
- Municipal Boundary

0 0.2 0.4 0.8 1.2 1.6 2 Miles

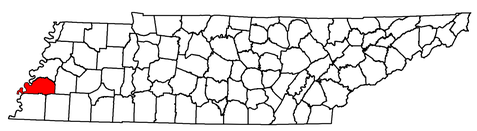

1. Atoka/Munford

CC Traffic Stations

019	028	141	147
020	127	142	148
021	137	143	149
025	138	144	
026	139	145	
027	140	146	

2020 Traffic Map

Tipton County

Tennessee

Prepared by the

Tennessee Department of Transportation

Long Range Planning Division

Office of Data Visualization

N

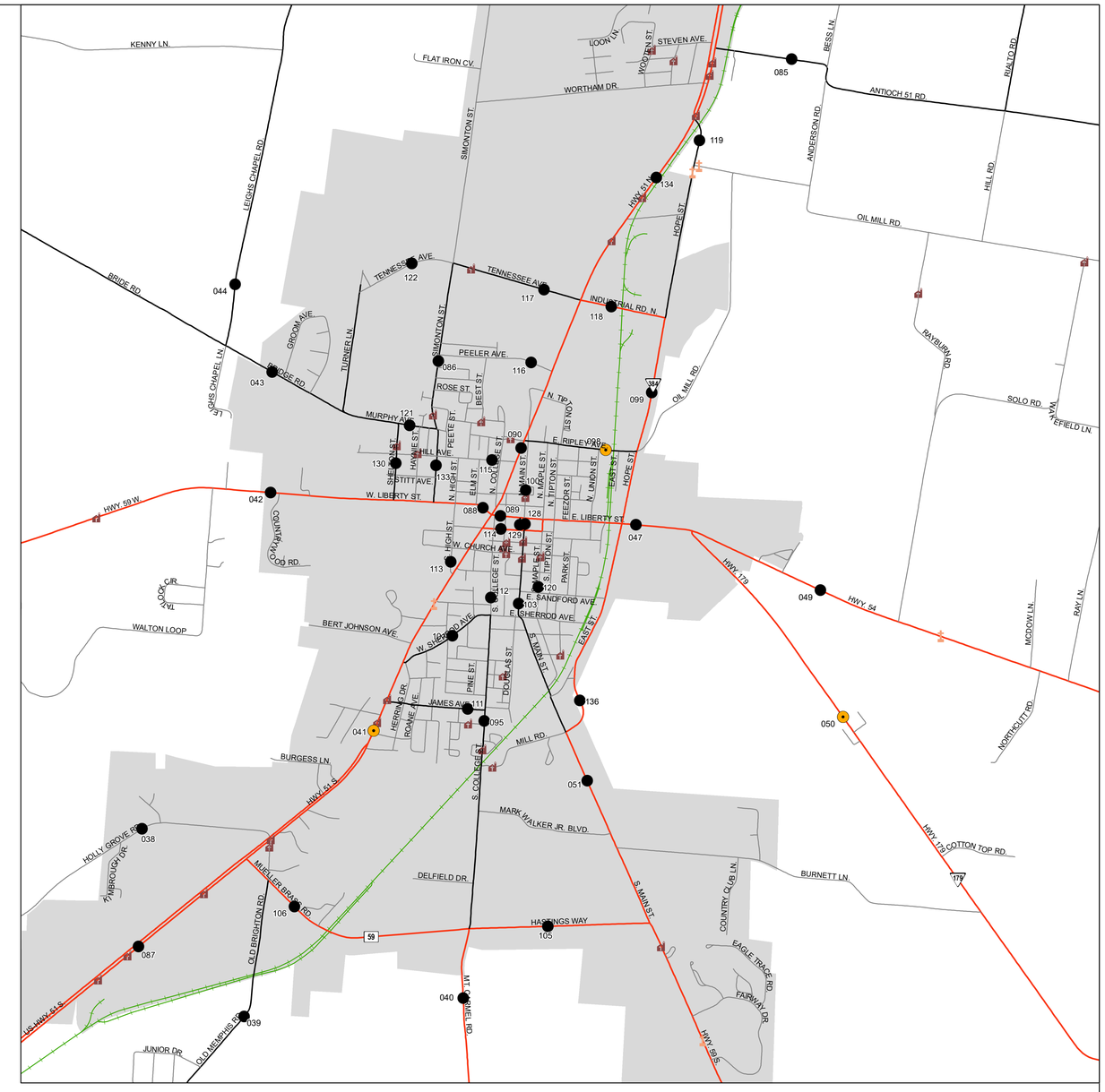

0 0.2 0.4 0.8 1.2 1.6 2 Miles

Legend

- HPMS Traffic Stations
- Class Count Traffic Stations
- CC Traffic Stations
- ATR Traffic Stations
- EDL Traffic Stations
- Churches
- Cemeteries
- HPMS Route
- Interstate
- State Route
- Functional Route
- Local Route
- Railroads
- Major Waterways
- Parks
- Municipal Boundary

2. Covington

CC Traffic Stations

038	044	086	098	106	116	122	136
039	047	087	099	111	117	128	
040	049	088	100	112	118	129	
041	050	089	101	113	119	130	
042	051	090	103	114	120	133	
043	085	095	105	115	121	134	

Tipton County

1

Station #	AADT
1	296
2	235
4	1,172
7	1,333
8	536
9	833
10	380
11	271
12	895
13	2,835
14	1,312
16	962
17	5,297
18	2,712
19	4,992
20	4,264
21	3,139
22	1,269
23	1,165
25	11,586
26	20,840
27	12,104
28	8,365
30	3,980
32	1,811
33	4,553
34	2,274
36	12,790
38	3,911
39	1,890
40	4,400
41	18,790
42	2,666
43	1,663
44	400
47	4,253
49	2,472
50	1,560
51	6,430
53	254
54	189
55	1,413
57	156
58	916
61	1,222
64	3,873

Station #	AADT
66	4,248
67	1,041
69	752
70	687
74	3,403
75	1,868
76	4,382
77	1,596
78	6,370
79	2,564
80	1,907
81	756
82	2,178
83	17,461
84	339
85	256
86	2,702
87	15,149
88	4,757
89	2,250
90	18,670
91	24,567
92	13,085
95	4,335
96	2,595
98	1,288
99	4,989
100	1,078
101	2,210
103	2,073
104	1,490
105	4,391
106	7,030
107	4,756
108	344
109	417
110	452
111	1,452
112	2,784
113	2,644
114	1,723
115	1,345
116	3,739
117	1,687
118	2,848
119	3,280

Station #	AADT
120	410
121	775
122	683
123	1,089
124	982
125	204
126	2,048
127	4,870
128	1,588
129	1,158
130	1,616
131	325
132	835
133	1,450
134	12,595
135	14,375
136	4,220
137	1,195
138	1,141
139	2,493
140	3,248
141	5,642
142	728
143	1,636
144	1,948
145	3,000
146	4,818
147	484
148	1,716
149	1,015