


CC Traffic Stations

- 001 023 043 066 085
- 002 024 045 067 086
- 004 025 046 068 087
- 005 026 047 070 088
- 007 027 048 071 089
- 008 029 050 072 091
- 009 030 051 073 092
- 010 031 052 074 093
- 013 032 054 076 094
- 014 033 056 077 095
- 015 034 057 078 096
- 016 035 058 079 097
- 017 037 059 080 098
- 019 038 061 081 099
- 020 039 063 082 100
- 021 041 064 083 101
- 022 042 065 084 103

ATR Traffic Stations

- 990
- 991



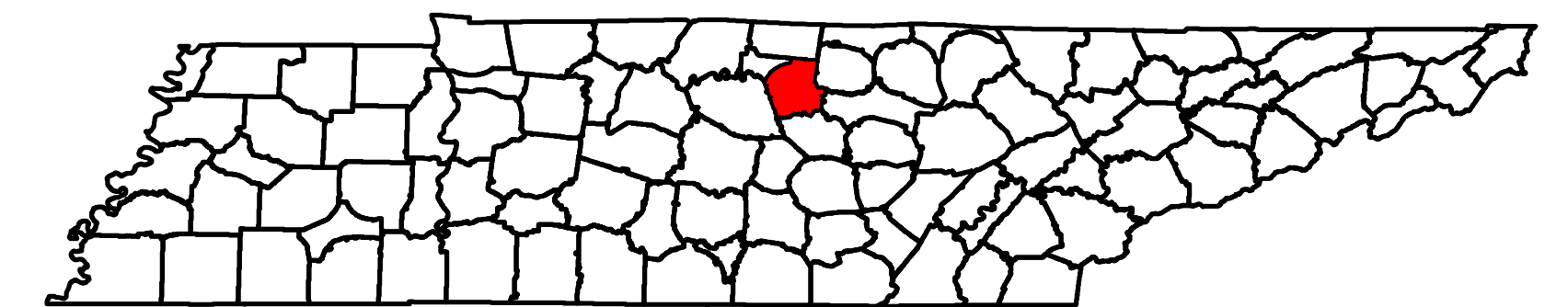
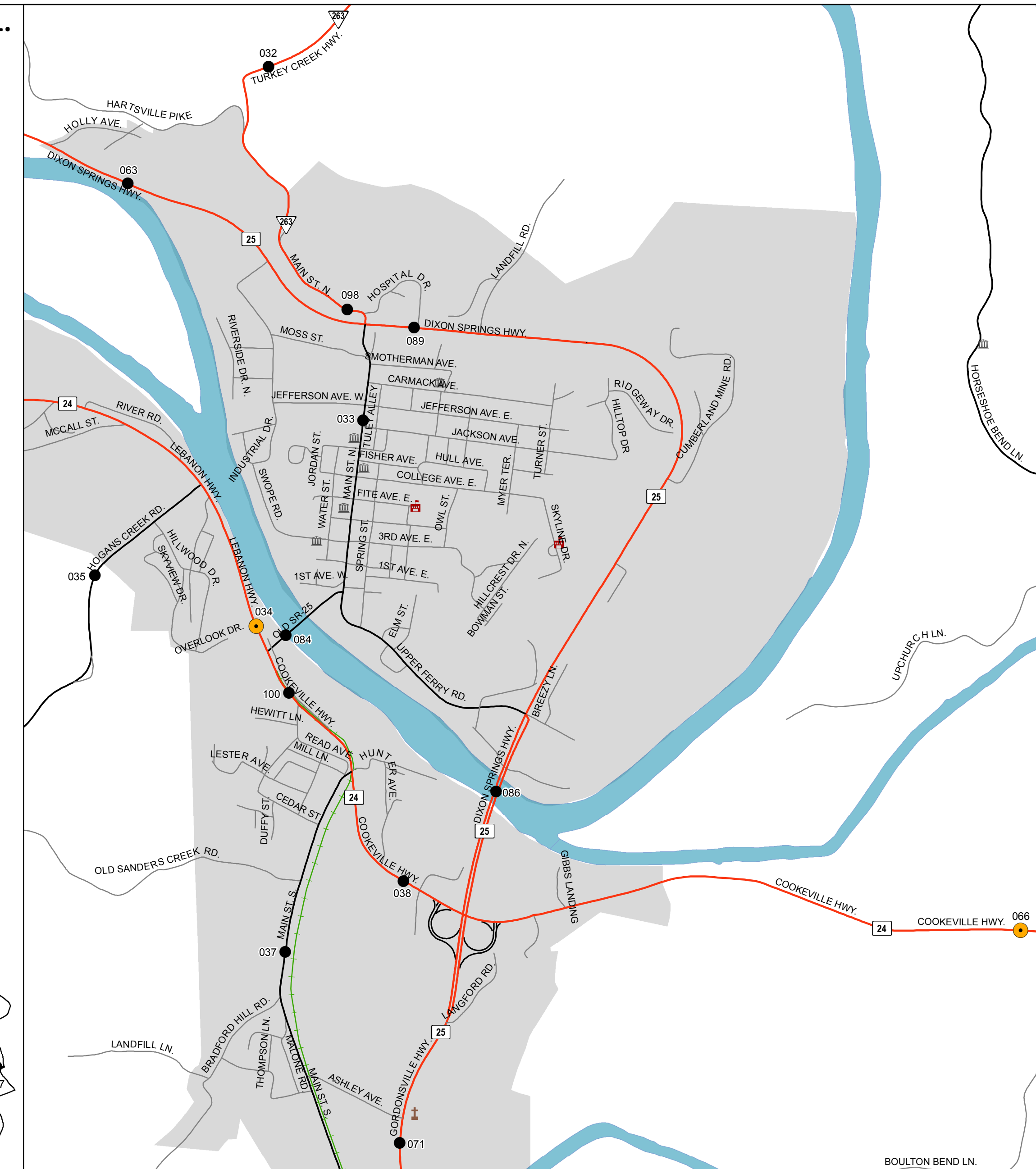
Insets
1. South Carthage & Carthage

Legend

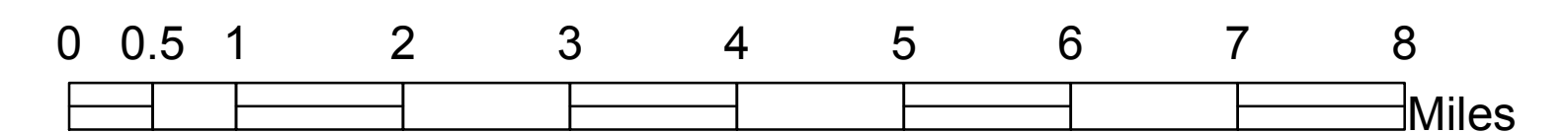
- HPMS Traffic Stations
- Class Count Traffic Stations
- CC Traffic Stations
- ATR Traffic Stations
- Churches
- Cemeteries
- Schools
- HPMS Route
- Interstate
- State Route
- Functional Route
- Local Route
- Railroads
- Major Waterways
- Municipal Boundary



1.



2017 Traffic Map
Smith County
Tennessee
 Prepared by the
 Tennessee Department of Transportation
 Long Range Planning Division
 Office of Data Visualization



Smith County 2016 AADT

Station #	AADT
001	674
002	335
004	238
005	368
007	251
008	203
009	964
010	666
013	144
014	251
015	2,744
016	2,053
017	1,679
019	298
020	425
021	76
022	534
023	230
024	468
025	711
026	168
027	3,321
029	401
030	495
031	152
032	1,435
033	6,005
034	6,542
035	682
037	1,907
038	6,713
039	210
041	720
042	60
043	603
045	290
046	473
047	503
048	840
050	1,846
051	992
052	404
054	3,215
056	419
057	593
058	826
059	428
061	37,935
063	7,787
064	3,125
065	3,770
066	2,801
067	1,608
068	692
070	3,626
071	10,008
072	331
073	11,005
074	98
076	187

Station #	AADT
077	75
078	92
079	142
080	200
081	1,395
082	941
083	378
084	6,416
085	186
086	9,650
087	1,534
088	1,278
089	6,534
091	1,275
092	306
093	4,427
094	375
095	48
096	519
097	76
098	2,015
099	53
100	5,486
101	2,901
103	700
990	2,348
991	42,642