CC Traffic Stations

001	023	051	077	101
002	024	052	078	103
004	025	054	079	
005	026	056	080	
007	027	057	081	
008	029	058	082	
009	030	059	083	
010	031	061	085	
013	039	064	087	
014	041	065	088	
015	042	067	091	
016	043	068	092	
017	045	070	093	
019	046	072	094	
020	047	073	095	
021	048	074	096	
022	050	076	099	

ATR Traffic Stations

990

991

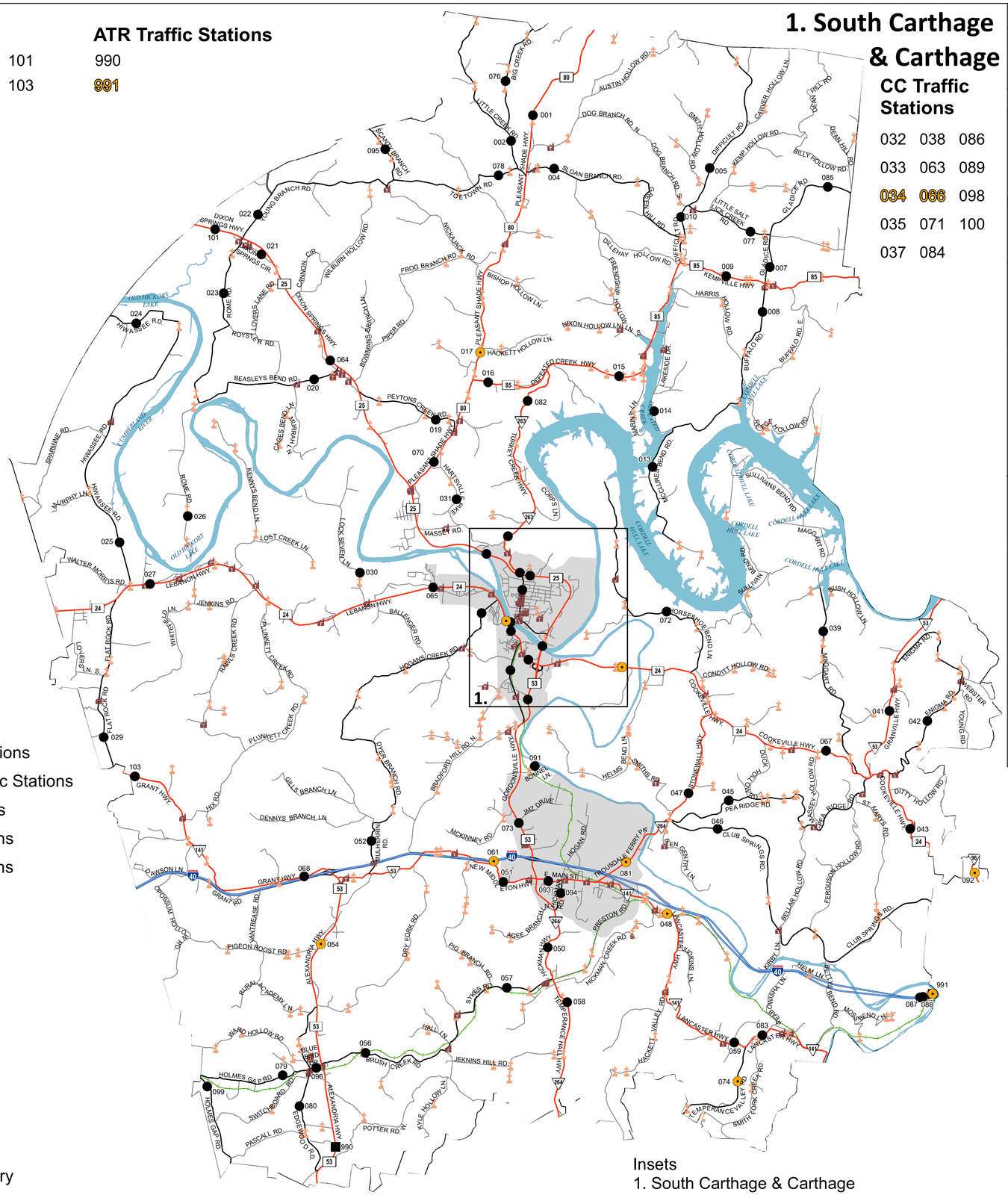

1. South Carthage & Carthage

CC Traffic Stations

032	038	086
033	063	089
034	066	098
035	071	100
037	084	

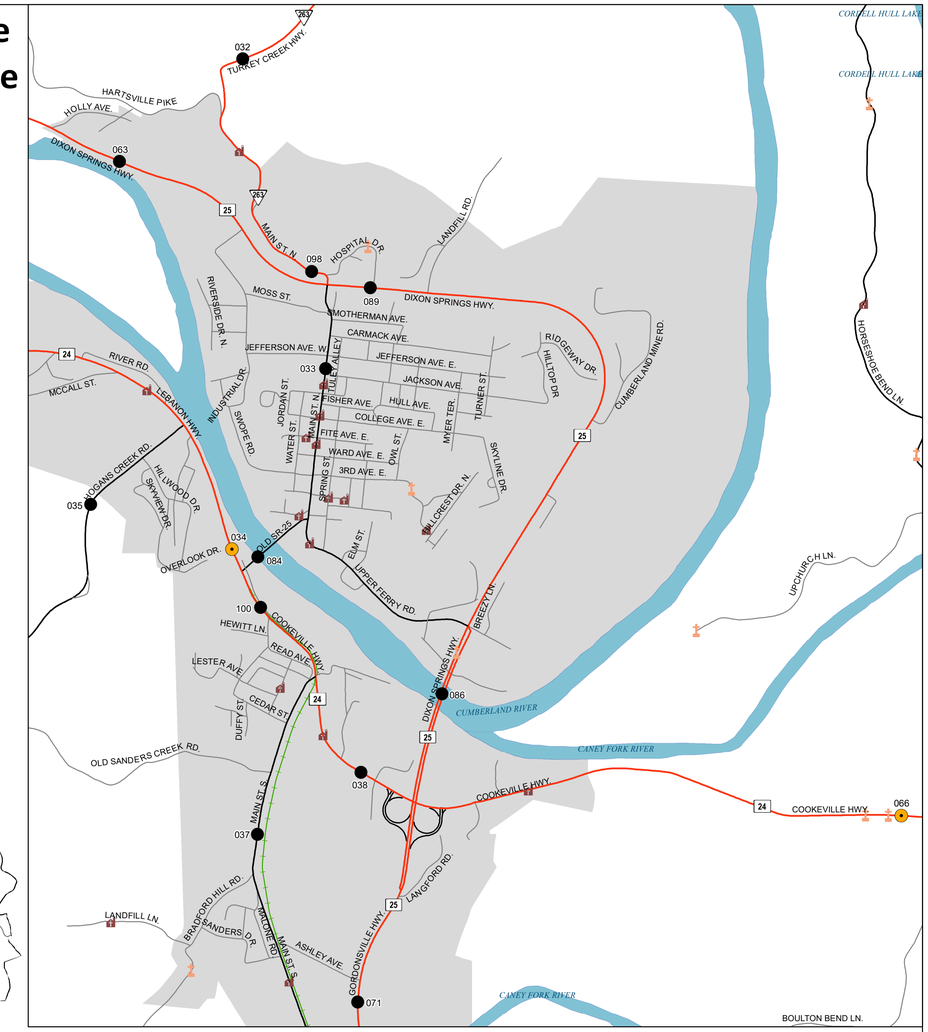

Legend

- HPMS Traffic Stations
- Class Count Traffic Stations
- CC Traffic Stations
- ATR Traffic Stations
- EDL Traffic Stations
- Churches
- Cemeteries
- HPMS Route
- Interstate
- State Route
- Functional Route
- Local Route
- Railroads
- Major Waterways
- Parks
- Municipal Boundary

Insets
1. South Carthage & Carthage

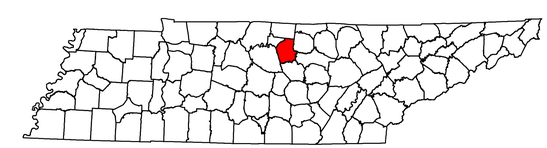

N

2020 Traffic Map

Smith County

Tennessee

Prepared by the
Tennessee Department of Transportation
Long Range Planning Division
Office of Data Visualization

0 0.5 1 2 3 4 5 6 7 8 Miles

Smith County

1

Station #	AADT
1	814
2	414
4	256
5	368
7	338
8	243
9	1,072
10	761
13	144
14	331
15	2,925
16	2,017
17	1,701
19	334
20	388
21	113
22	552
23	182
24	132
25	906
26	115
27	4,439
29	474
30	345
31	241
32	1,699
33	7,979
34	6,436
35	627
37	2,925
38	2,803
39	260
41	883
42	34
43	796
45	290
46	508
47	802
48	743
50	1,921
51	1,031
52	448
54	3,630
56	376
57	515
58	883

Station #	AADT
59	392
61	41,010
63	8,189
64	3,333
65	4,426
66	3,501
67	2,037
68	767
70	3,561
71	9,676
72	294
73	11,299
74	87
76	202
77	75
78	97
79	179
80	240
81	1,667
82	1,106
83	309
84	6,606
85	170
86	10,730
87	1,624
88	1,131
89	6,530
91	1,334
92	358
93	5,869
94	366
95	36
96	627
98	3,038
99	29
100	5,212
101	3,489
103	868
990	2,682
991	40,439

Station #	AADT