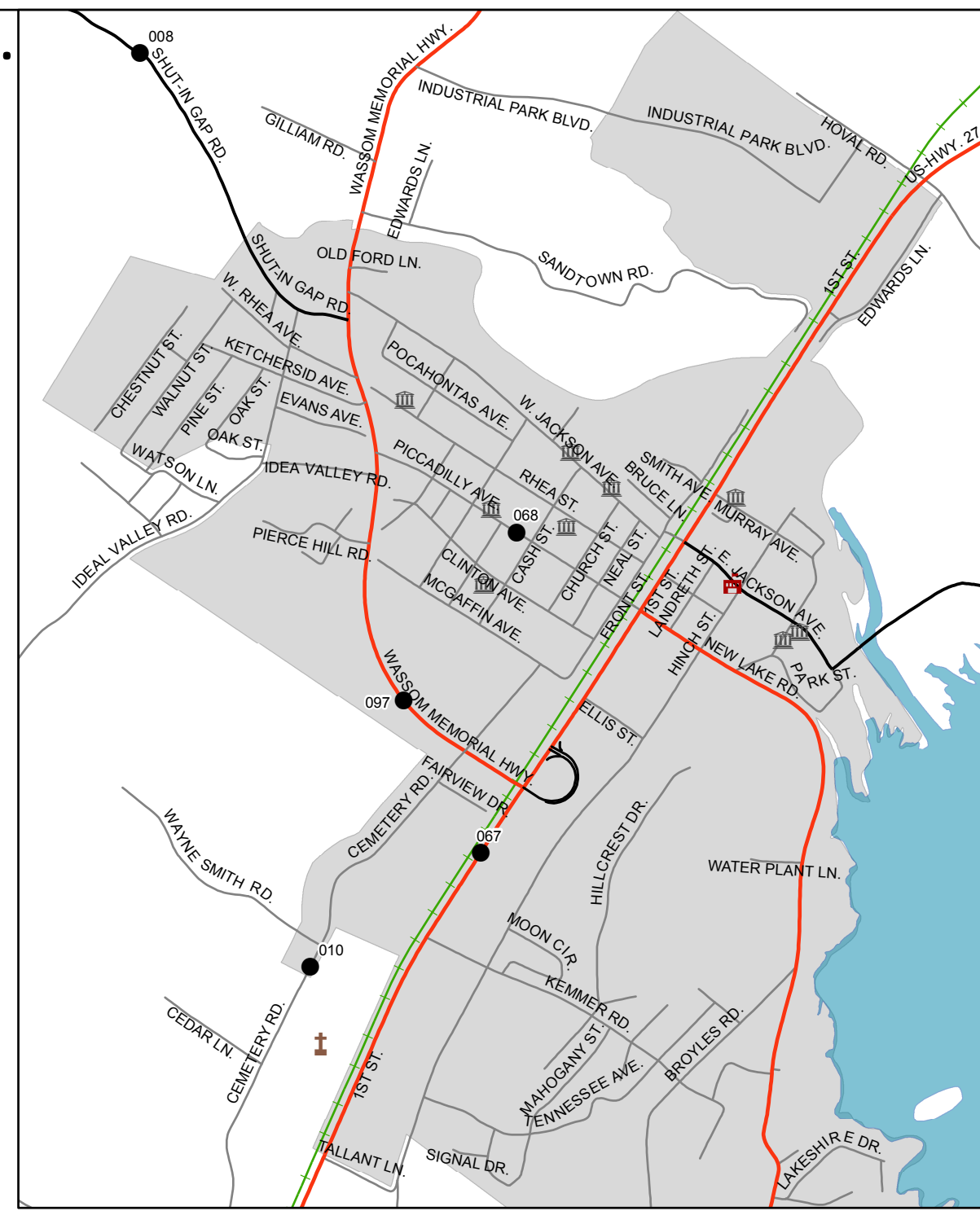
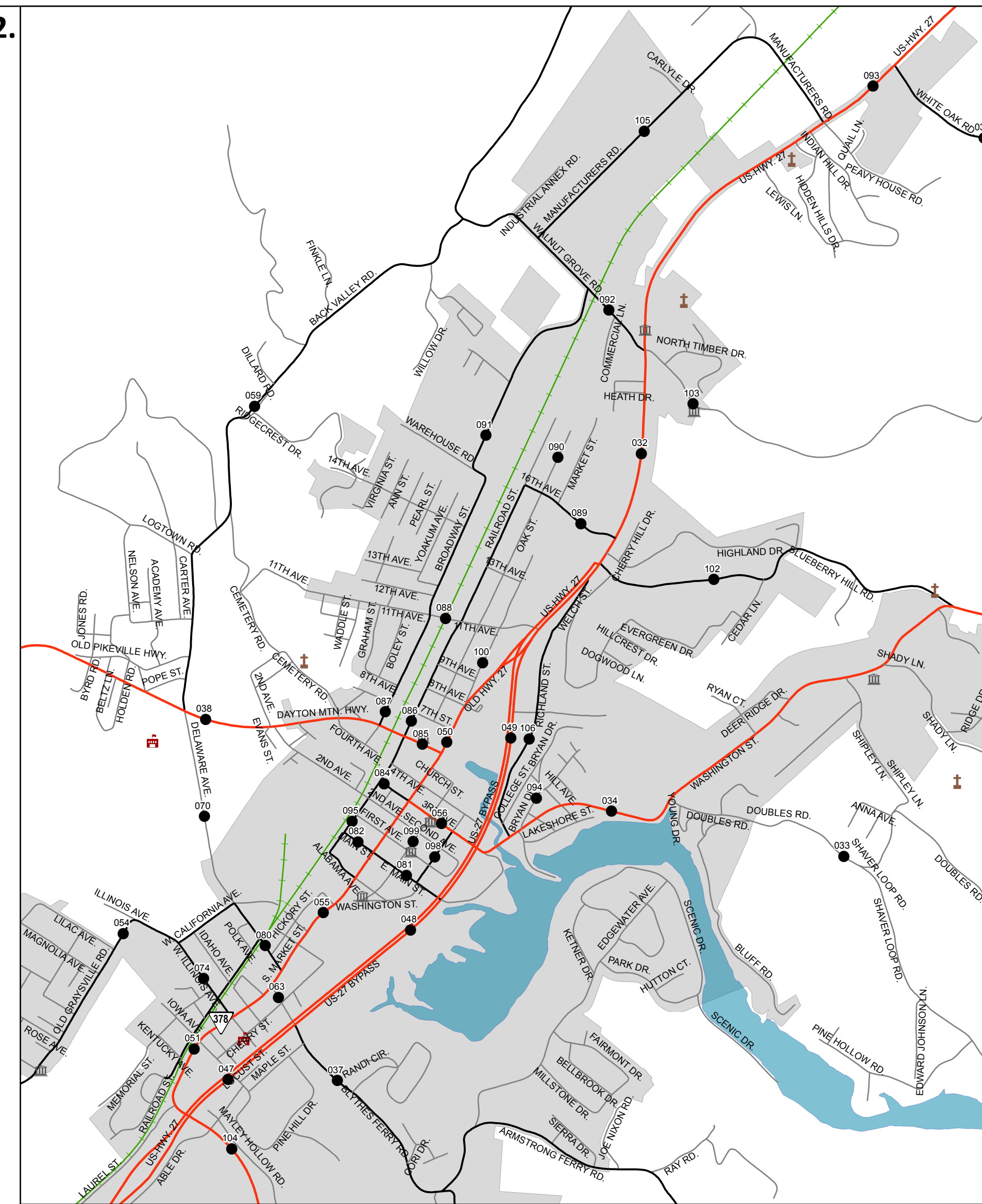


1.



2.

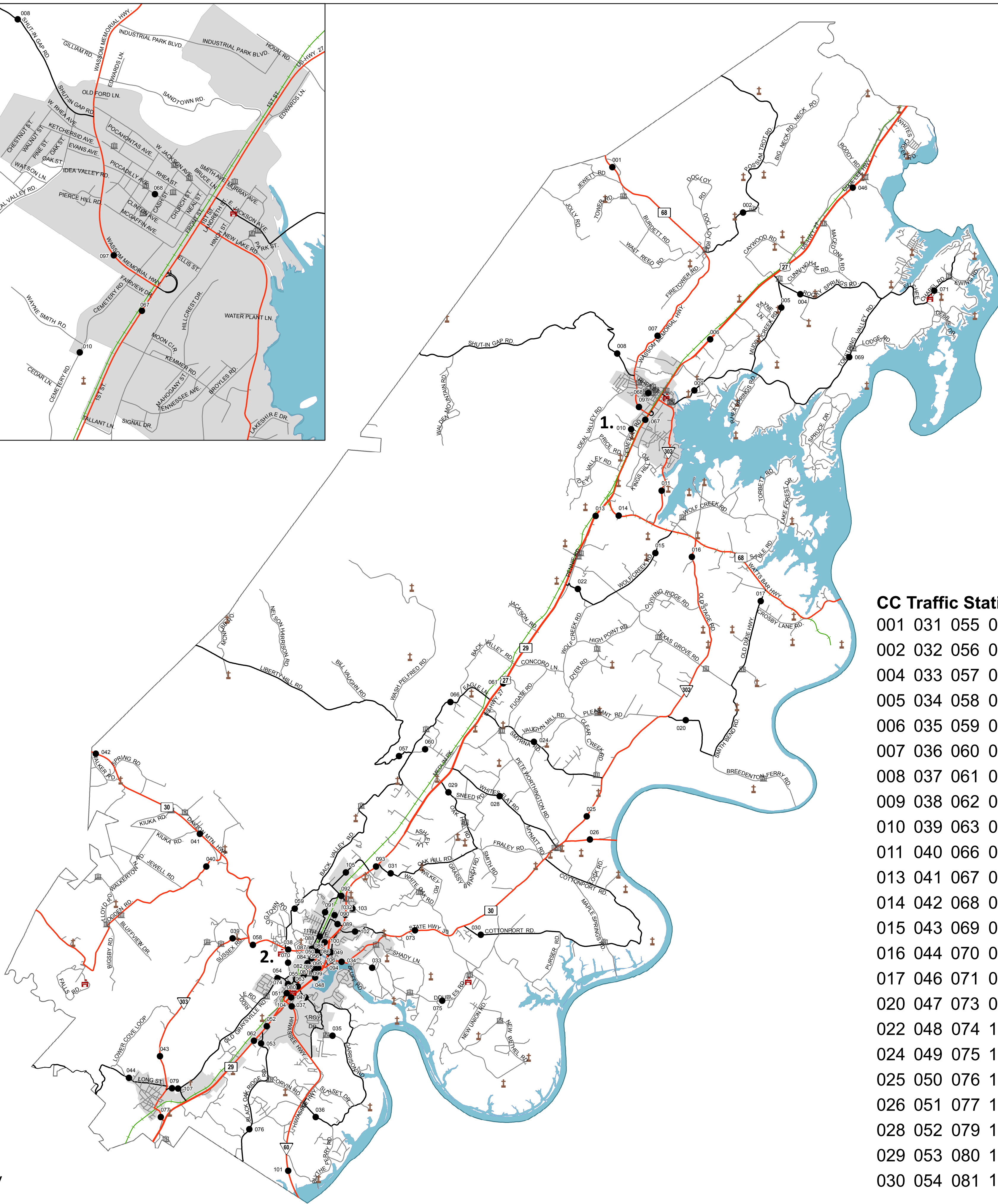


**Insets**

- 1. Spring City
- 2. Dayton

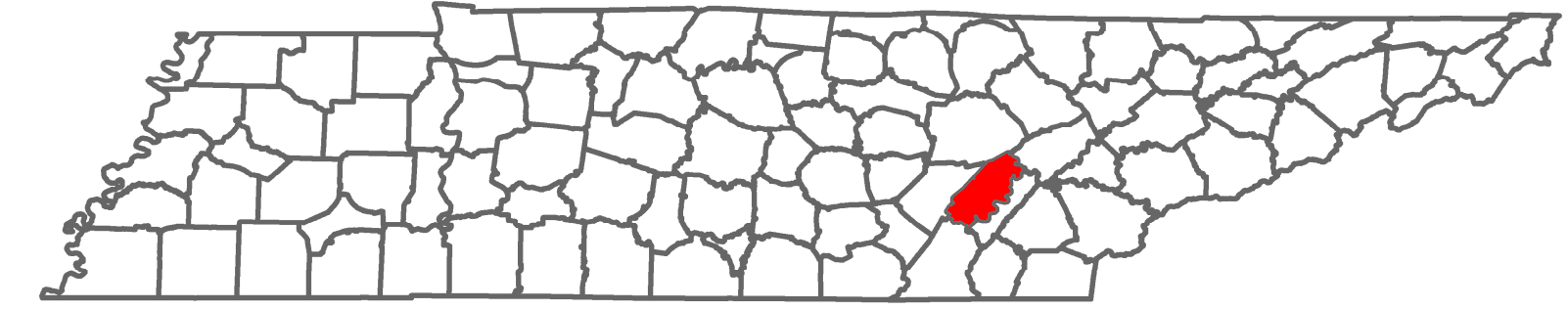
**Legend**

- CC Traffic Stations
- Churches
- Cemeteries
- Schools
- State Route
- Functional Route
- Local Route
- Railroads
- Major Waterways
- Municipal Boundary




**CC Traffic Stations**

- 001 031 055 082 107
- 002 032 056 084
- 004 033 057 085
- 005 034 058 086
- 006 035 059 087
- 007 036 060 088
- 008 037 061 089
- 009 038 062 090
- 010 039 063 091
- 011 040 066 092
- 013 041 067 093
- 014 042 068 094
- 015 043 069 095
- 016 044 070 097
- 017 046 071 098
- 020 047 073 099
- 022 048 074 100
- 024 049 075 101
- 025 050 076 102
- 026 051 077 103
- 028 052 079 104
- 029 053 080 105
- 030 054 081 106



**2017 Traffic Map**  
**Rhea County**  
**Tennessee**  
 Prepared by the  
 Tennessee Department of Transportation  
 Long Range Planning Division  
 Office of Data Visualization



# Rhea County 2016 AADT

Station #	AADT
001	2,516
002	464
004	1,210
005	372
006	5,089
007	3,629
008	531
009	1,606
010	454
011	1,878
013	9,775
014	5,694
015	613
016	1,094
017	808
020	142
022	281
024	1,194
025	1,814
026	2,584
028	619
029	392
030	729
031	2,991
032	18,482
033	1,512
034	7,149
035	716
036	794
037	4,072
038	6,291
039	1,604
040	1,240
041	5,042
042	2,927
043	1,017
044	1,174
046	4,032
047	19,402
048	21,750
049	17,096
050	4,825
051	7,419
052	20,956
053	2,289
054	2,185
055	5,819
056	4,856
057	519
058	7,727
059	1,771
060	267
061	9,935
062	19,638
063	2,908
066	528
067	9,490
068	1,182
069	347
070	5,429

Station #	AADT
071	585
073	5,250
074	2,129
075	726
076	598
077	2,343
079	2,445
080	4,612
081	1,910
082	1,259
083	794
084	2,082
085	4,255
086	1,528
087	2,934
088	2,222
089	2,104
090	125
091	2,428
092	4,296
093	12,848
094	1,299
095	4,105
097	3,398
098	238
099	1,450
100	345
101	3,670
102	1,515
103	436
104	5,585
105	2,464
106	263
107	1,842