N

CC Traffic Stations

001	007	015	024	030	043	061	075	107
002	008	016	025	036	044	066	076	
004	011	017	026	040	046	069	077	
005	013	020	028	041	057	071	079	
006	014	022	029	042	060	073	101	

Insets
1. Spring City
2. Dayton

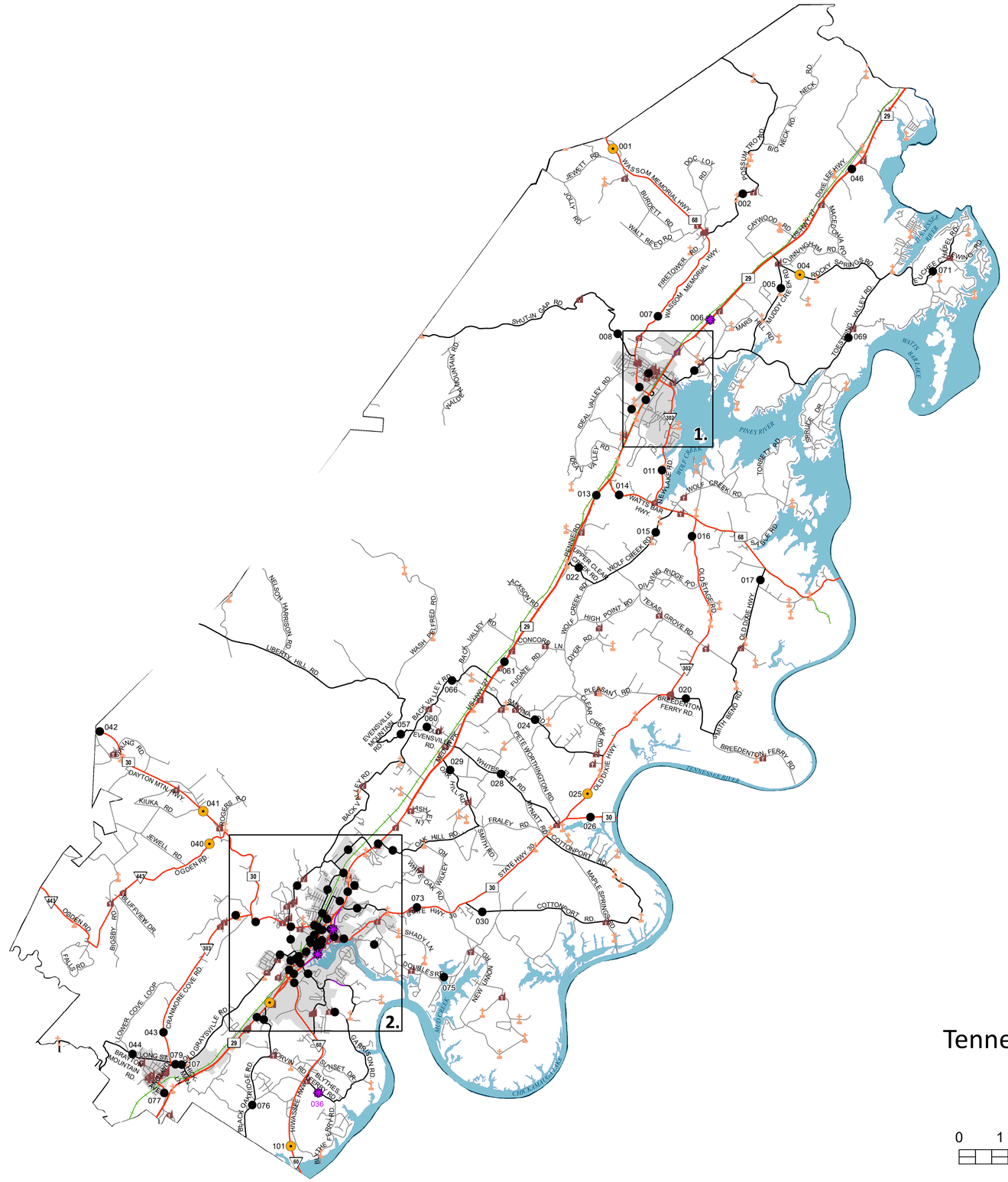

Legend

- HPMS Traffic Stations
- Class Count Traffic Stations
- CC Traffic Stations
- ATR Traffic Stations
- EDL Traffic Stations
- Churches
- Cemeteries
- HPMS Route
- Interstate
- State Route
- Functional Route
- Local Route
- Railroads
- Major Waterways
- Parks
- Municipal Boundary

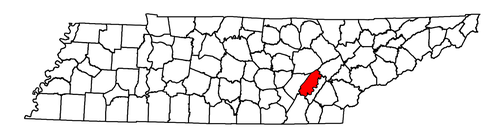

2020 Traffic Map

Rhea County

Tennessee

Prepared by the

Tennessee Department of Transportation
Long Range Planning Division
Office of Data Visualization

0 1 2 4 6 8 10 Miles

Legend

- HPMS Traffic Stations
- Class Count Traffic Stations
- CC Traffic Stations
- ATR Traffic Stations
- EDL Traffic Stations
- Churches
- Cemeteries
- HPMS Route
- Interstate
- State Route
- Functional Route
- Local Route
- Railroads
- Major Waterways
- Parks
- Municipal Boundary

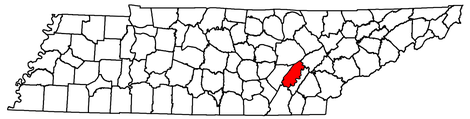

2020 Traffic Map

Rhea County

Tennessee

Prepared by the

Tennessee Department of Transportation
Long Range Planning Division
Office of Data Visualization

0 0.15 0.3 0.6 0.9 1.2 1.5 Miles

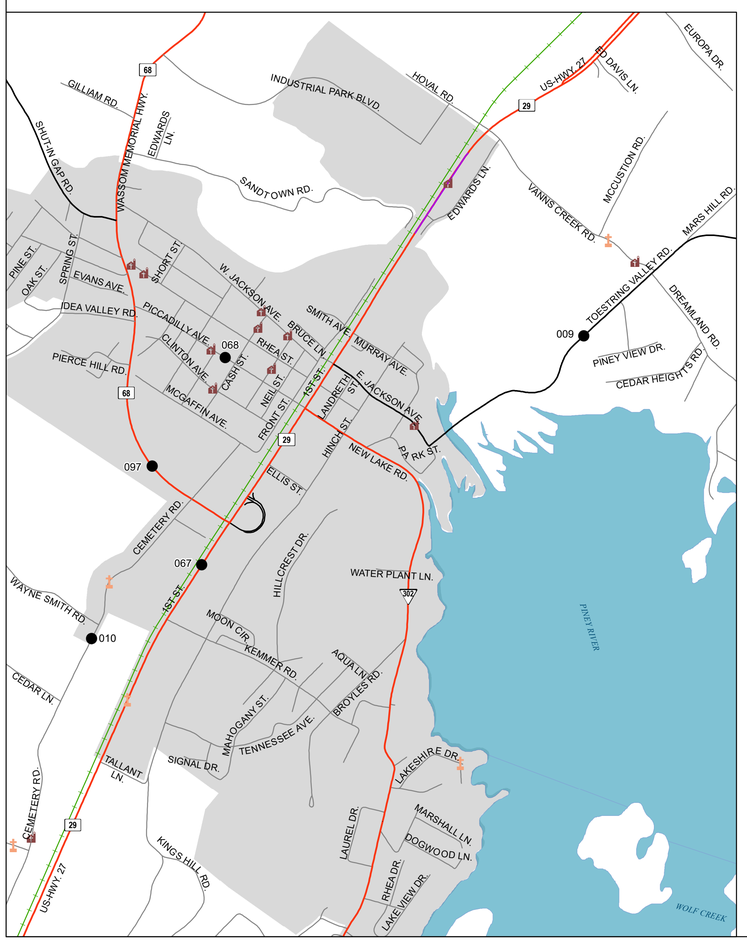

1. Spring City

CC Traffic Stations

007 010 097
008 067
009 068

2. Dayton

CC Traffic Stations

031 049 062 087 099
032 050 063 088 100
033 051 070 089 102
034 052 074 090 103
035 053 080 091 104
037 054 081 092 105
038 055 082 093 106
039 056 084 094
047 058 085 095
048 059 086 098

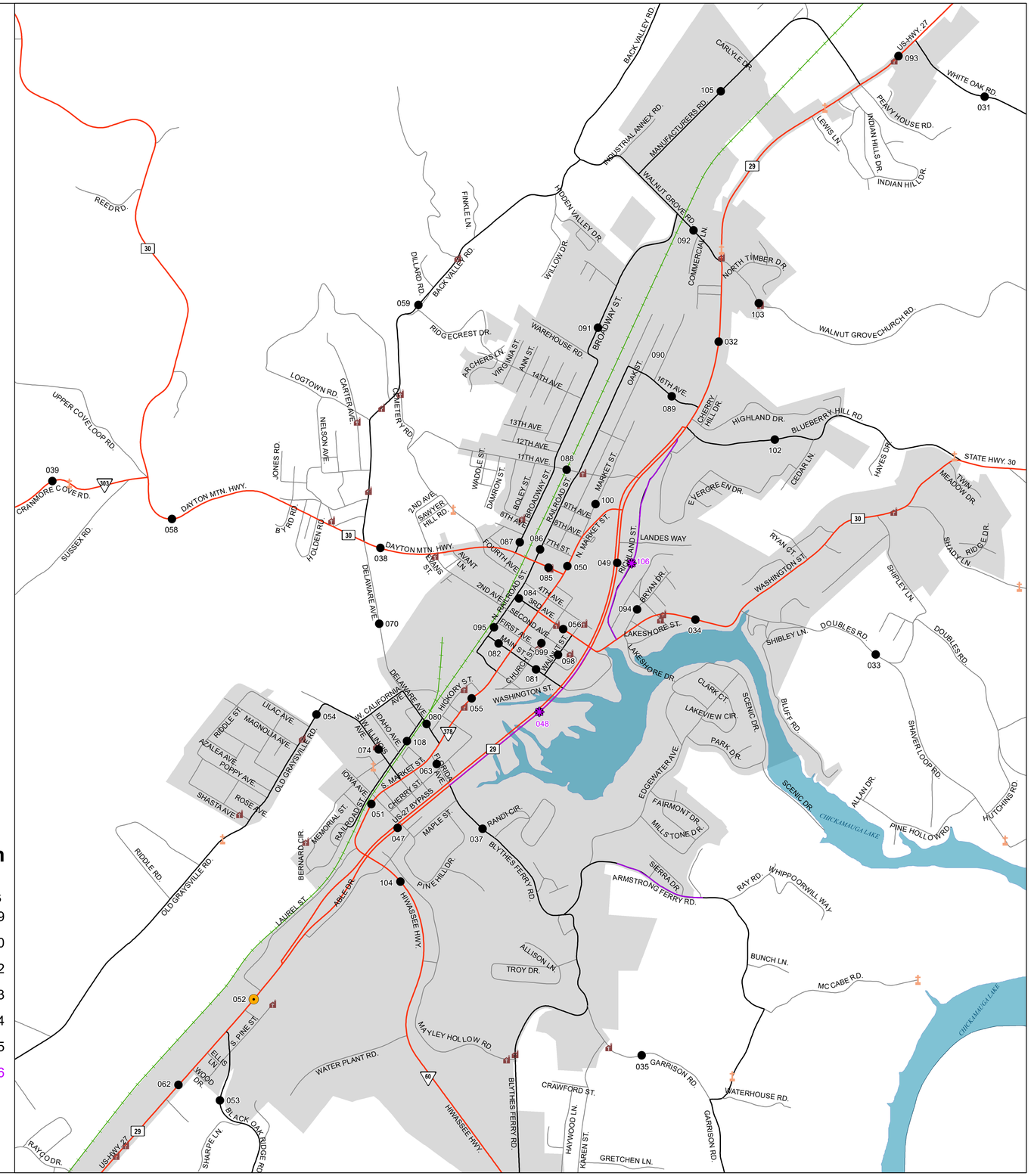

Rhea County

Station #	AADT
1	2,210
2	459
4	1,410
5	392
6	6,167
7	3,408
8	475
9	1,230
10	565
11	1,729
13	9,134
14	5,163
15	833
16	917
17	610
20	78
22	236
24	1,378
25	1,590
26	3,708
28	958
29	487
30	776
31	3,975
32	19,867
33	1,593
34	8,025
35	714
36	653
37	4,198
38	7,591
39	1,656
40	1,290
41	5,110
42	3,809
43	1,274
44	1,326
46	4,378
47	20,185
48	23,571
49	17,095
50	5,323
51	7,567
52	20,360
53	2,452
54	2,452

Station #	AADT
55	7,028
56	4,945
57	488
58	8,024
59	886
60	514
61	9,648
62	17,432
63	3,232
66	631
67	9,092
68	1,905
69	358
70	5,733
71	1,005
73	5,817
74	2,156
75	777
76	540
77	2,423
79	2,238
80	4,671
81	2,130
82	1,032
84	1,973
85	4,878
86	1,717
87	3,271
88	2,357
89	2,367
91	2,892
92	4,061
93	15,944
94	1,231
95	3,825
97	3,241
98	344
99	1,595
100	422
101	4,810
102	1,687
103	511
104	6,142
105	2,696
106	287
107	2,041

Station #	AADT
108	274