CC Traffic Stations

001	035	063
002	036	064
003	038	065
005	039	068
008	040	069
010	041	071
011	042	072
012	043	074
014	044	075
015	046	076
016	047	077
017	048	080
025	050	081
026	051	082
028	054	083
032	056	084
033	062	090

N

Insets
1. Livingston

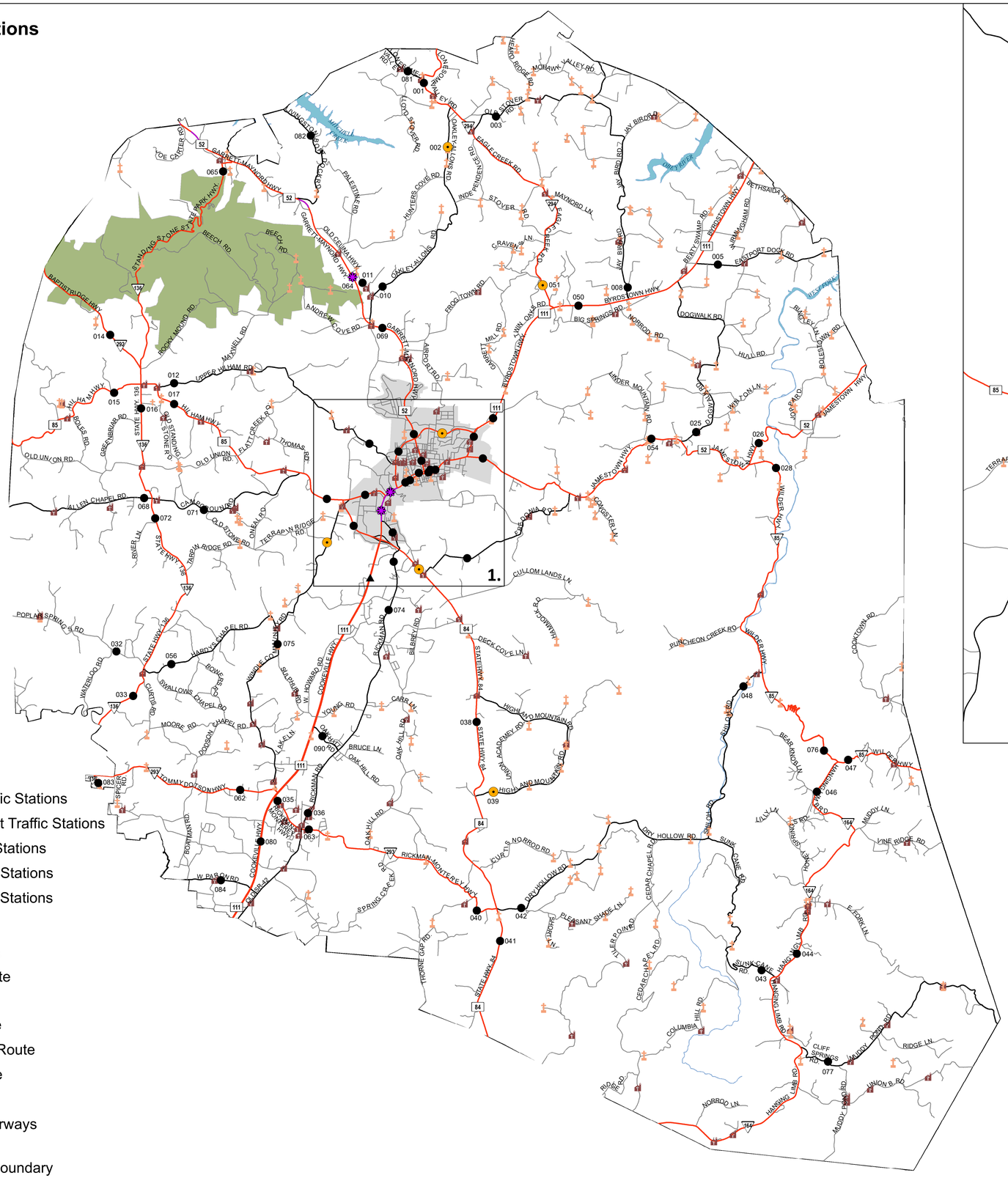

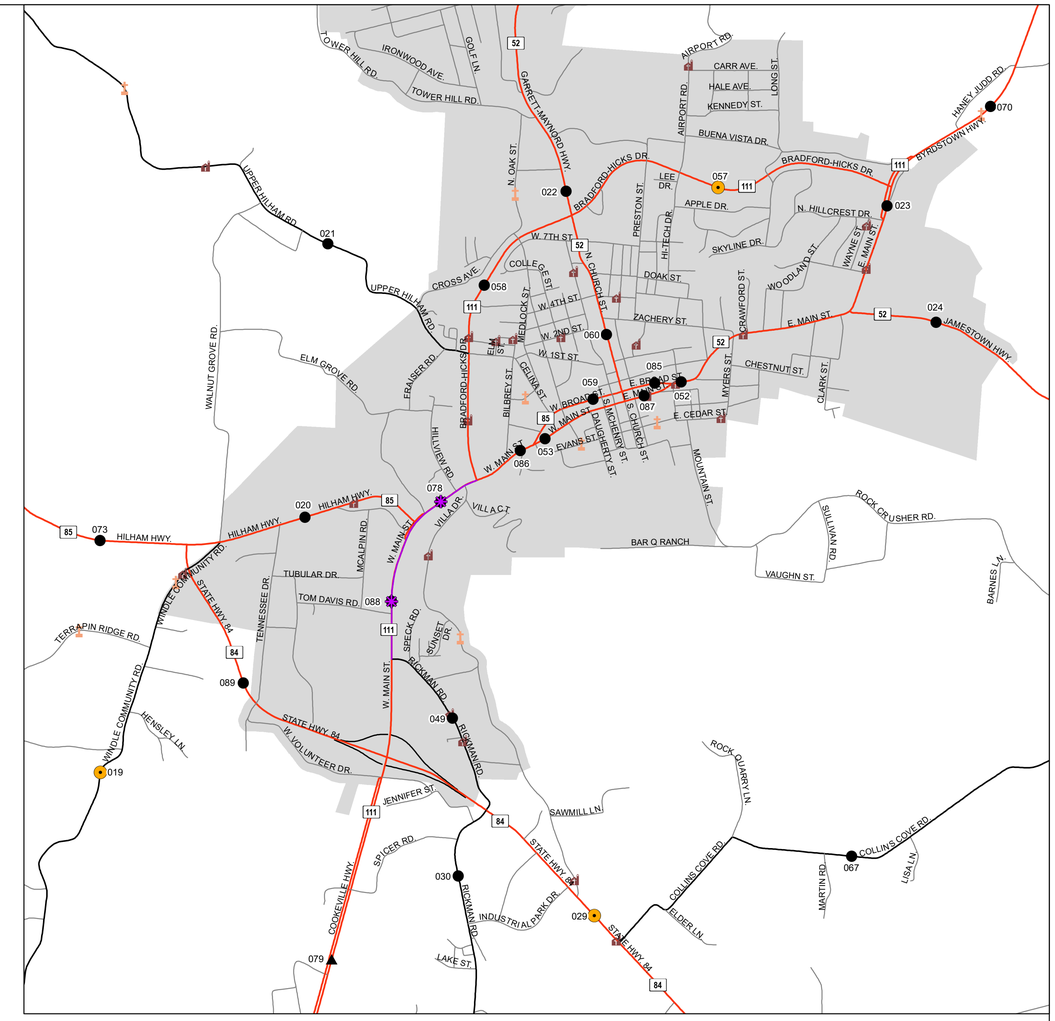

Legend

- HPMS Traffic Stations
- Class Count Traffic Stations
- CC Traffic Stations
- ATR Traffic Stations
- EDL Traffic Stations
- Churches
- Cemeteries
- HPMS Route
- Interstate
- State Route
- Functional Route
- Local Route
- Railroads
- Major Waterways
- Parks
- Municipal Boundary

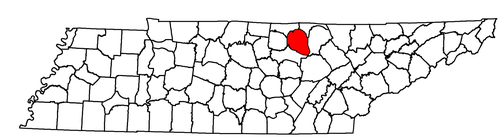

2020 Traffic Map

Overton County

Tennessee

Prepared by the

Tennessee Department of Transportation
Long Range Planning Division
Office of Data Visualization

0 1.25 2.5 5 7.5 Miles

1. Livingston

CC Traffic Stations

019	029	058	078	089
020	030	059	079	
021	049	060	085	
022	052	067	086	
023	053	070	087	
024	057	073	088	

EDL Traffic Station

079

Overton County

1

Station #	AADT
1	1,278
2	958
3	754
5	332
8	755
10	1,247
11	696
12	241
14	350
15	1,035
16	490
17	1,575
19	560
20	4,241
21	630
22	8,259
23	5,107
24	2,675
25	401
26	1,000
28	262
29	3,884
30	2,339
32	292
33	1,473
35	2,076
36	950
38	2,420
39	231
40	650
41	2,493
42	529
43	173
44	1,435
46	462
47	450
48	74
49	4,622
50	6,342
51	1,720
52	8,727
53	7,041
54	1,488
56	297
57	6,888
58	13,992

Station #	AADT
59	6,027
60	3,379
62	870
63	1,658
64	4,051
65	218
67	290
68	1,017
69	6,320
70	8,214
71	737
72	952
73	4,085
74	1,753
75	289
76	81
77	70
78	25,603
79	14,689
80	15,767
81	373
82	219
83	1,816
84	637
85	5,269
86	13,927
87	5,066
88	21,672
89	1,562
90	1,405

Station #	AADT