N

Insets
1. Selmer
2. Milledgeville
3. Finger

Legend

- HPMS Traffic Stations
- Class Count Traffic Stations
- CC Traffic Stations
- ATR Traffic Stations
- EDL Traffic Stations
- Churches
- Cemeteries
- HPMS Route
- Interstate
- State Route
- Functional Route
- Local Route
- Railroads
- Major Waterways
- Parks
- Municipal Boundary

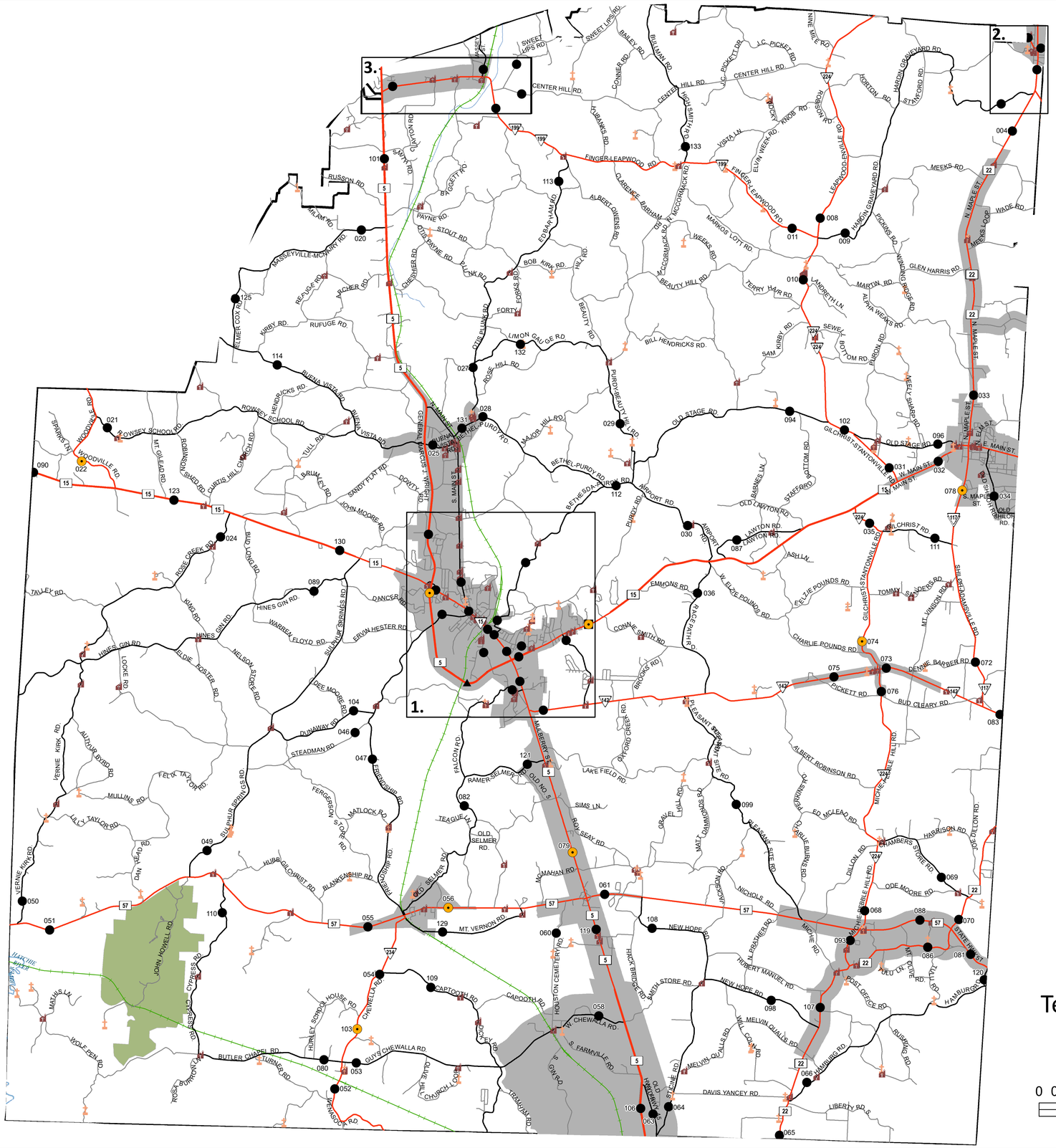

CC Traffic Stations

004	046	072	099	130
008	047	073	101	131
009	049	074	102	132
010	050	075	103	133
011	051	076	104	
020	052	078	106	
021	053	079	107	
022	054	080	108	
024	055	081	109	
025	056	082	110	
027	058	083	111	
028	060	086	112	
029	061	087	113	
030	063	088	114	
031	064	089	119	
032	065	090	120	
033	066	093	121	
034	068	094	123	
035	069	096	125	
036	070	098	129	

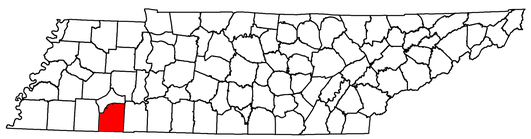

2020 Traffic Map
McNairy County
Tennessee

Prepared by the
Tennessee Department of Transportation
Long Range Planning Division
Office of Data Visualization

0 0.5 1 2 3 4 5 6 7 8 9 10 Miles

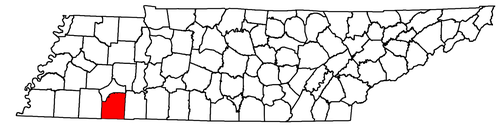

2020 Traffic Map
McNairy County
Tennessee

Prepared by the
Tennessee Department of Transportation
Long Range Planning Division
Office of Data Visualization

0 0.5 1 2 Miles

Legend

- HPMS Traffic Stations
- Class Count Traffic Stations
- CC Traffic Stations
- ATR Traffic Stations
- EDL Traffic Stations
- Churches
- Cemeteries
- HPMS Route
- Interstate
- State Route
- Functional Route
- Local Route
- Railroads
- Major Waterways
- Parks
- Municipal Boundary

N

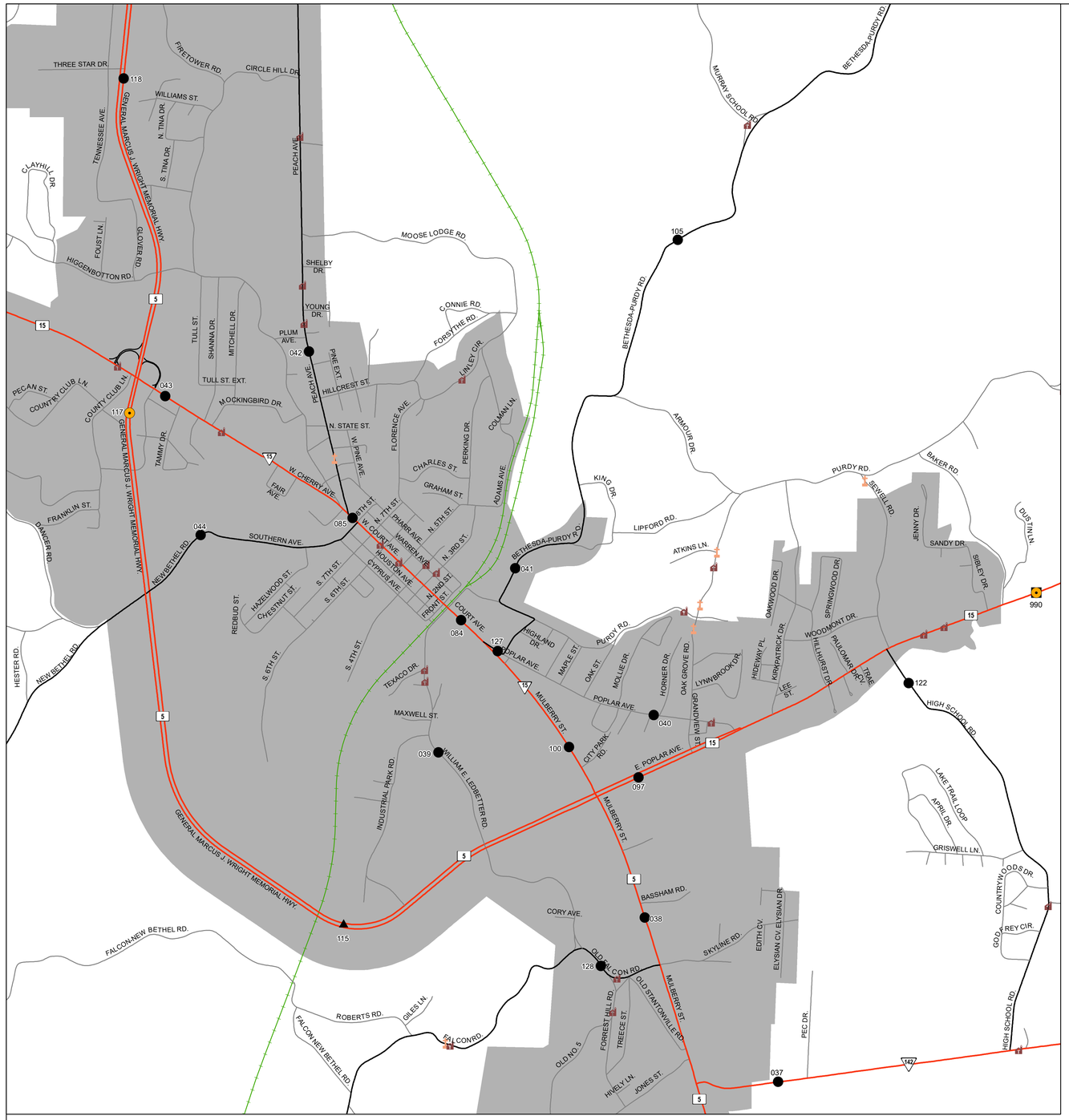

1. Selmer

CC Traffic Stations	EDL Traffic Stations	ATR Traffic Stations
037 041 084 105 127	115	990
038 042 085 117 128		
039 043 097 118		
040 044 100 122		

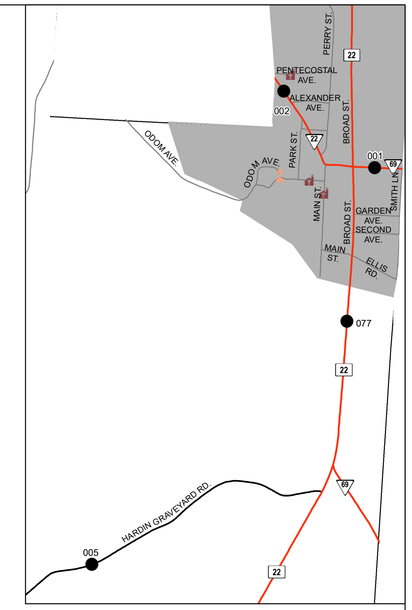

2. Milledgeville

CC Traffic Stations

001 005
002 077

CC Traffic Stations

015 017 126
016 018

3. Finger

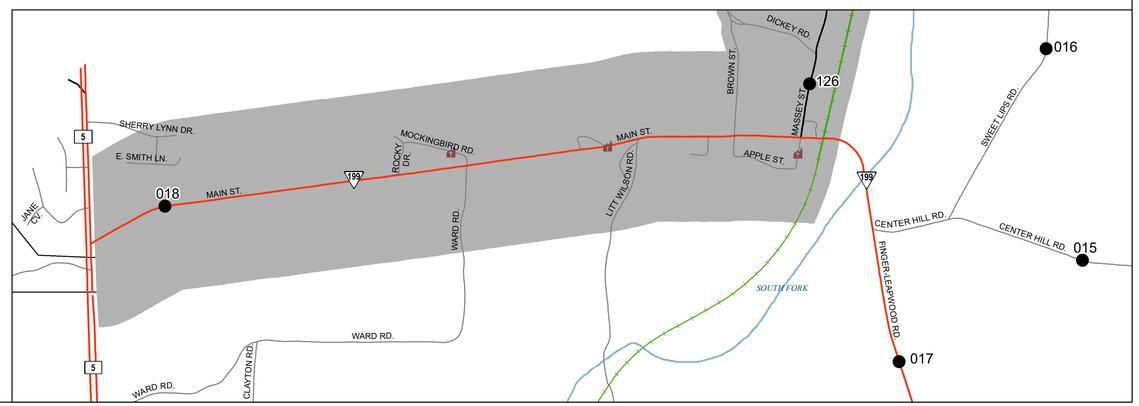

Station #	AADT
1	1,099
2	1,293
4	2,786
5	71
8	553
9	140
10	1,315
11	813
15	153
16	301
17	1,309
18	1,756
20	472
21	88
22	210
24	439
25	508
27	372
28	410
29	315
30	549
31	898
32	8,049
33	3,050
34	1,055
35	810
36	409
37	3,139
38	17,894
39	481
40	2,706
41	812
42	2,294
43	4,530
44	809
46	264
47	359
49	636
50	134
51	1,511
52	277
53	168
54	690
55	1,364
56	2,230
58	502

Station #	AADT
60	252
61	2,902
63	916
64	565
65	2,324
66	20
68	997
69	136
70	1,258
72	1,074
73	1,328
74	462
75	1,110
76	748
77	4,747
78	2,226
79	11,030
80	237
81	2,212
82	456
83	1,635
84	12,459
85	9,241
86	1,303
87	115
88	2,022
89	571
90	2,226
93	1,132
94	484
96	2,006
97	8,560
98	186
99	99
100	10,302
101	9,543
102	2,072
103	446
104	400
105	389
106	9,601
107	2,200
108	160
109	194
110	59
111	513

Station #	AADT
112	537
113	96
114	162
115	9577
117	10,391
118	9,819
119	10,048
120	196
121	560
122	1,668
123	2,858
125	101
126	60
127	3,096
128	757
129	140
130	3,416
131	921
132	79
133	113
990	9,970