N

Insets
1. Lewisburg
2. Downtown Lewisburg

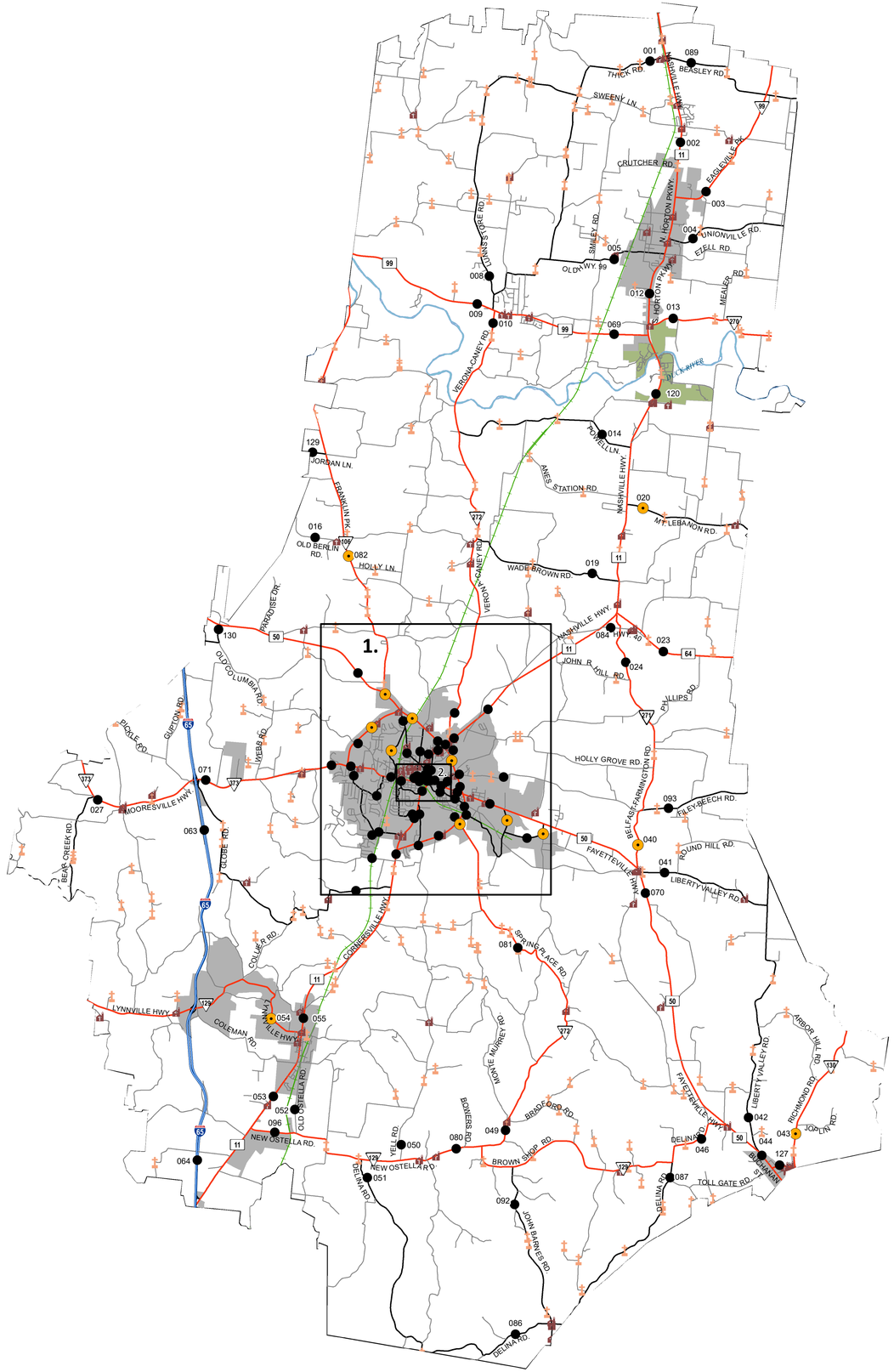

CC Traffic Stations

001	014	043	063	087
002	016	044	064	089
003	019	046	069	092
004	020	049	070	093
005	023	050	071	096
008	024	051	080	120
009	027	052	081	127
010	040	053	082	129
012	041	054	084	130
013	042	055	086	

Legend

- HPMS Traffic Stations
- Class Count Traffic Stations
- CC Traffic Stations
- ATR Traffic Stations
- EDL Traffic Stations
- Churches
- Cemeteries
- HPMS Route
- Interstate
- State Route
- Functional Route
- Local Route
- Railroads
- Major Waterways
- Parks
- Municipal Boundary

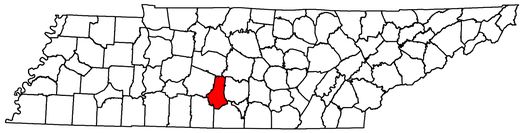

2020 Traffic Map
Marshall County
Tennessee

Prepared by the
Tennessee Department of Transportation
Long Range Planning Division
Office of Data Visualization

0 1 2 4 6 8 Miles

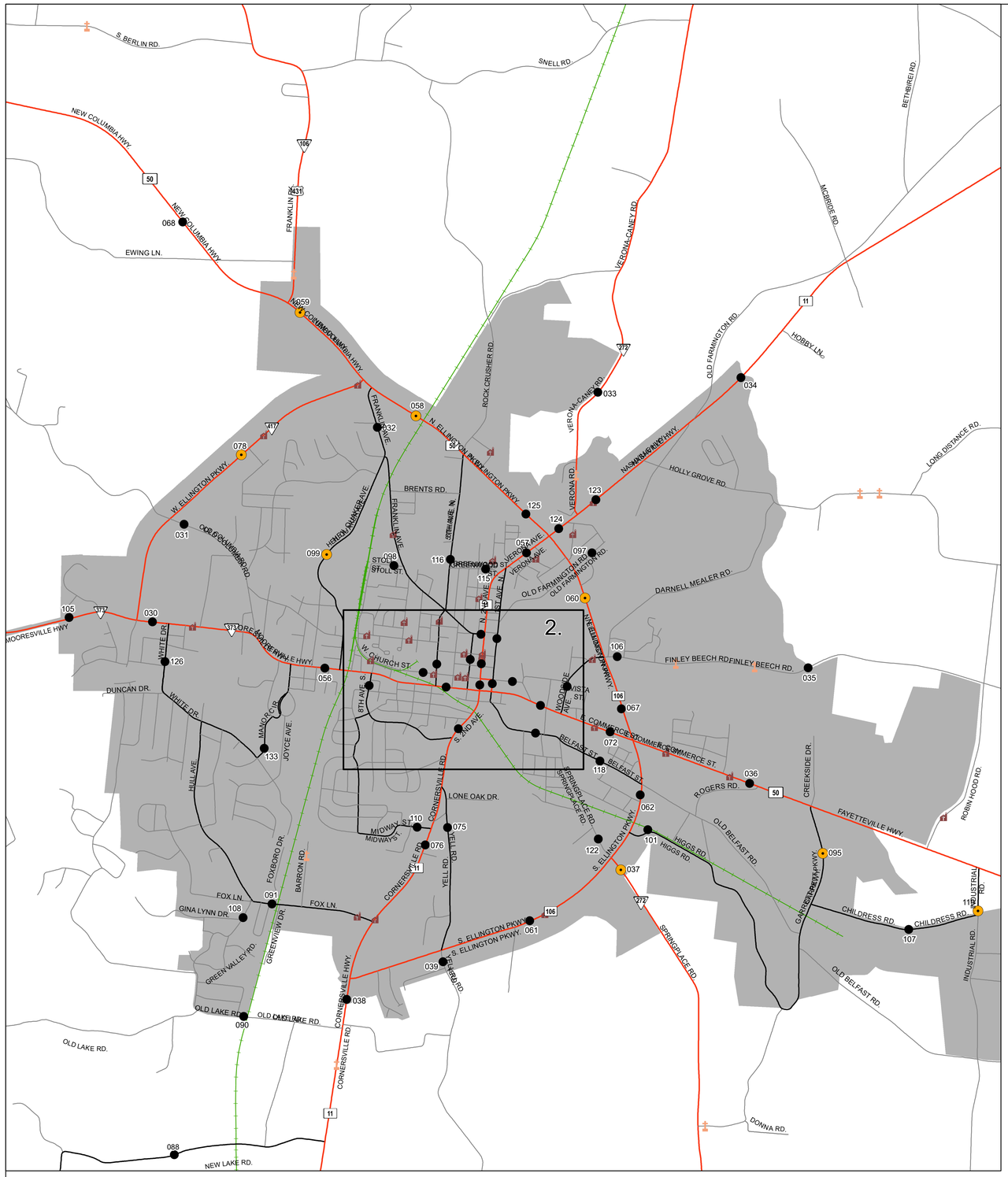

0 0.25 0.5 1 1.5 2 Miles

Lewisburg

CC Traffic Stations

030	056	075	101	122
031	057	076	105	123
032	058	078	106	124
033	059	088	107	125
034	060	090	108	126
035	061	091	110	133
036	062	095	115	
037	067	097	116	
038	068	098	118	
039	072	099	119	

Downtown Lewisburg

0 0.125 0.25 0.5 Miles

CC Traffic Stations

065	085	113
066	094	114
073	100	117
074	111	131
077	112	132

Legend

- HPMS Traffic Stations
- Class Count Traffic Stations
- CC Traffic Stations
- ATR Traffic Stations
- EDL Traffic Stations
- Churches
- Cemeteries
- HPMS Route
- Interstate
- State Route
- Functional Route
- Local Route
- Railroads
- Major Waterways
- Parks
- Municipal Boundary

N

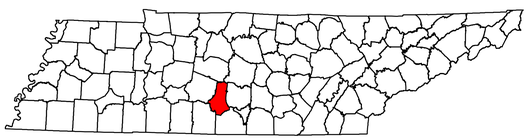

2020 Traffic Map

Marshall County

Tennessee

Prepared by the
Tennessee Department of Transportation
Long Range Planning Division
Office of Data Visualization

Marshall County

1

Station #	AADT
1	746
2	5,431
3	1,843
4	1,201
5	1,084
8	1,028
9	7,146
10	1,485
12	8,844
13	2,599
14	510
16	270
19	424
20	1,056
23	3,741
24	817
27	1,830
30	8,249
31	1,820
32	4,291
33	1,871
34	8,949
35	1,825
36	9,207
37	2,211
38	6,837
39	1,337
40	1,244
41	771
42	185
43	1,141
44	3,455
46	438
49	561
50	375
51	211
52	392
53	3,190
54	929
55	5,308
56	11,691
57	6,890
58	12,600
59	11,058
60	20,732
61	7,099

Station #	AADT
62	9,107
63	24,544
64	27,407
65	4,300
66	7,450
67	16,901
68	7,553
69	6,540
70	3,866
71	5,262
72	8,137
73	1,002
74	1,750
75	973
76	3,799
77	1,111
78	4,673
80	650
81	641
82	2,442
84	694
85	3,560
86	111
87	299
88	335
89	352
90	719
91	2,016
92	238
93	1,311
94	1,726
95	4,105
96	745
97	215
98	625
99	2,705
100	2,462
101	1,578
105	6,764
106	3,147
107	314
108	718
110	447
111	3,043
112	8,780
113	853

Station #	AADT
114	1,226
115	1,960
116	2,946
117	2,377
118	1,185
119	1,115
120	7,212
122	768
123	11,374
124	14,229
125	17,619
126	3,460
127	1,055
129	430
130	700
131	6,016
132	6,397
133	531