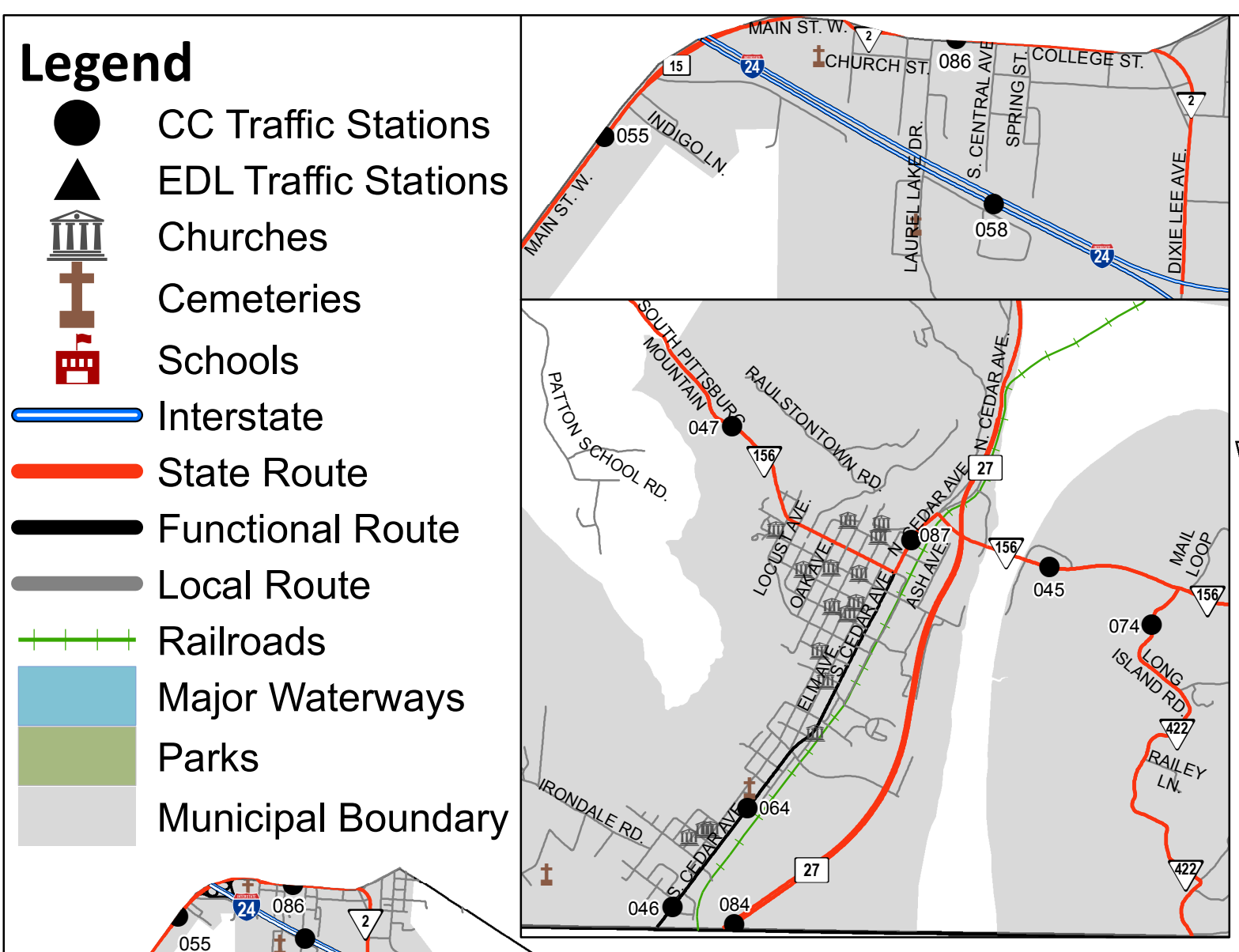
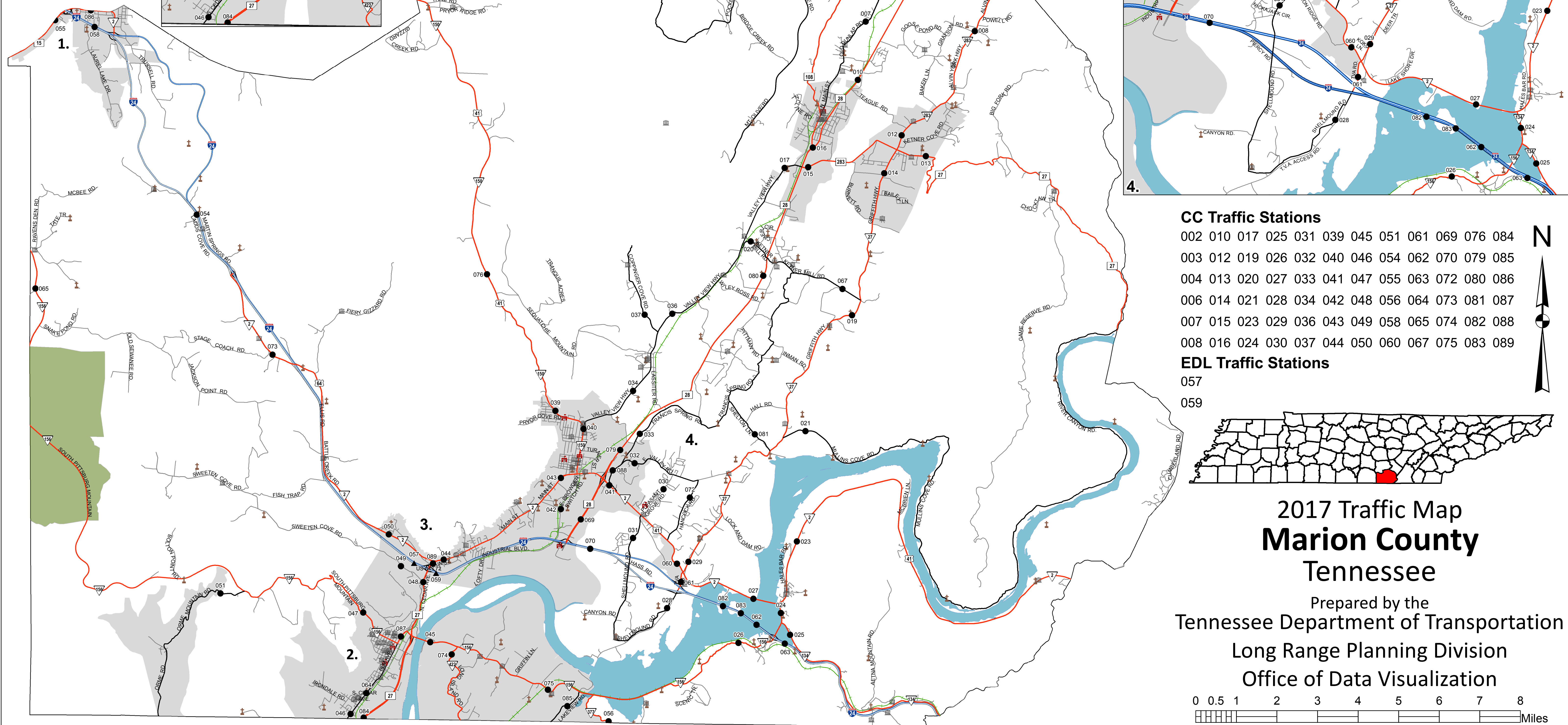


- Legend**
- CC Traffic Stations
  - ▲ EDL Traffic Stations
  - ⛪ Churches
  - ⚰ Cemeteries
  - 🎓 Schools
  - 🛣 Interstate
  - 🛣 State Route
  - 🛣 Functional Route
  - 🛣 Local Route
  - 🚆 Railroads
  - 🌊 Major Waterways
  - 🌳 Parks
  - 🏘 Municipal Boundary



- Insets**
- 1. Monteagle
  - 2. South Pittsburg
  - 3. Kimball
  - 4. Jasper

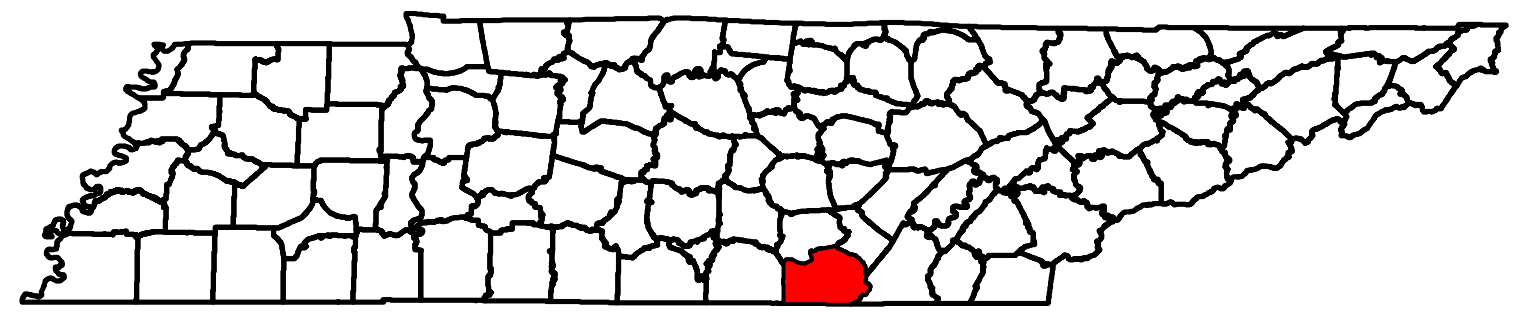


**CC Traffic Stations**

- 002 010 017 025 031 039 045 051 061 069 076 084
- 003 012 019 026 032 040 046 054 062 070 079 085
- 004 013 020 027 033 041 047 055 063 072 080 086
- 006 014 021 028 034 042 048 056 064 073 081 087
- 007 015 023 029 036 043 049 058 065 074 082 088
- 008 016 024 030 037 044 050 060 067 075 083 089

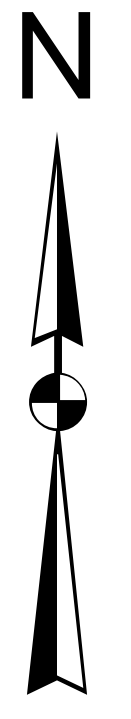
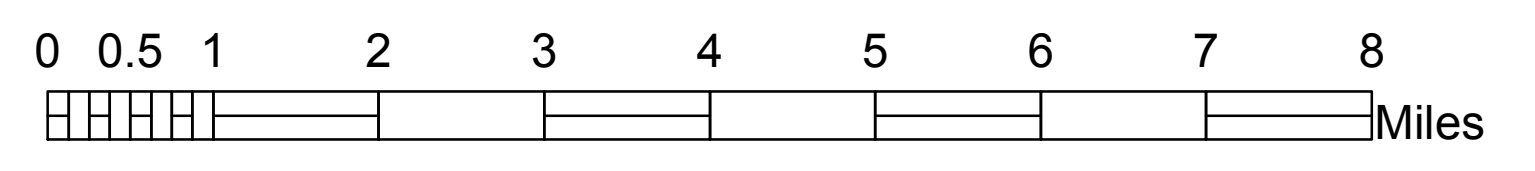
**EDL Traffic Stations**

- 057
- 059



**2017 Traffic Map  
Marion County  
Tennessee**

Prepared by the  
Tennessee Department of Transportation  
Long Range Planning Division  
Office of Data Visualization



# Marion County 2016 AADT

Station #	AADT
002	1,704
003	639
004	344
006	2,060
007	788
008	649
010	4,786
012	2,042
013	4,203
014	1,153
015	5,716
016	10,090
017	1,971
019	680
020	364
021	293
023	1,400
024	1,614
025	950
026	1,528
027	2,252
028	867
029	2,023
030	1,117
031	1,664
032	670
033	283
034	2,695
036	1,648
037	426
039	2,822
040	5,175
041	8,435
042	237
043	10,727
044	9,687
045	3,798
046	1,799
047	1,120
048	18,347
049	581
050	1,572
051	104
054	37,673
055	6,710
056	1,230
057	34,390
058	37,011
059	43,390
060	5,110
061	9,586
062	48,815
063	47,932
064	4,172
065	557
067	778
069	8,309
070	44,365
072	577
073	401

Station #	AADT
074	834
075	1,714
076	1,813
079	8,035
080	5,839
081	131
082	709
083	1,814
084	10,000
085	539
086	7,222
087	7,667
088	976
089	16,906