N

Insets
1. Tiptonville
2. Ridgely

CC Traffic Stations

001	017	035	049
002	019	036	050
003	020	037	052
004	022	040	053
005	023	046	055
007	024	048	056

Legend

- HPMS Traffic Stations
- Class Count Traffic Stations
- CC Traffic Stations
- ATR Traffic Stations
- EDL Traffic Stations
- Churches
- Cemeteries
- HPMS Route
- Interstate
- State Route
- Functional Route
- Local Route
- Railroads
- Major Waterways
- Parks
- Municipal Boundary

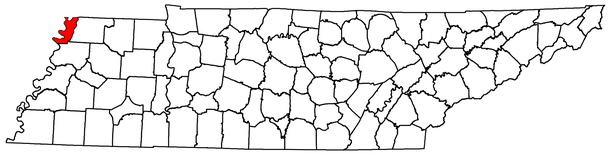

2020 Traffic Map

Lake County

Tennessee

Prepared by the

Tennessee Department of Transportation
Long Range Planning Division
Office of Data Visualization

0 1 2 4 6 8 Miles

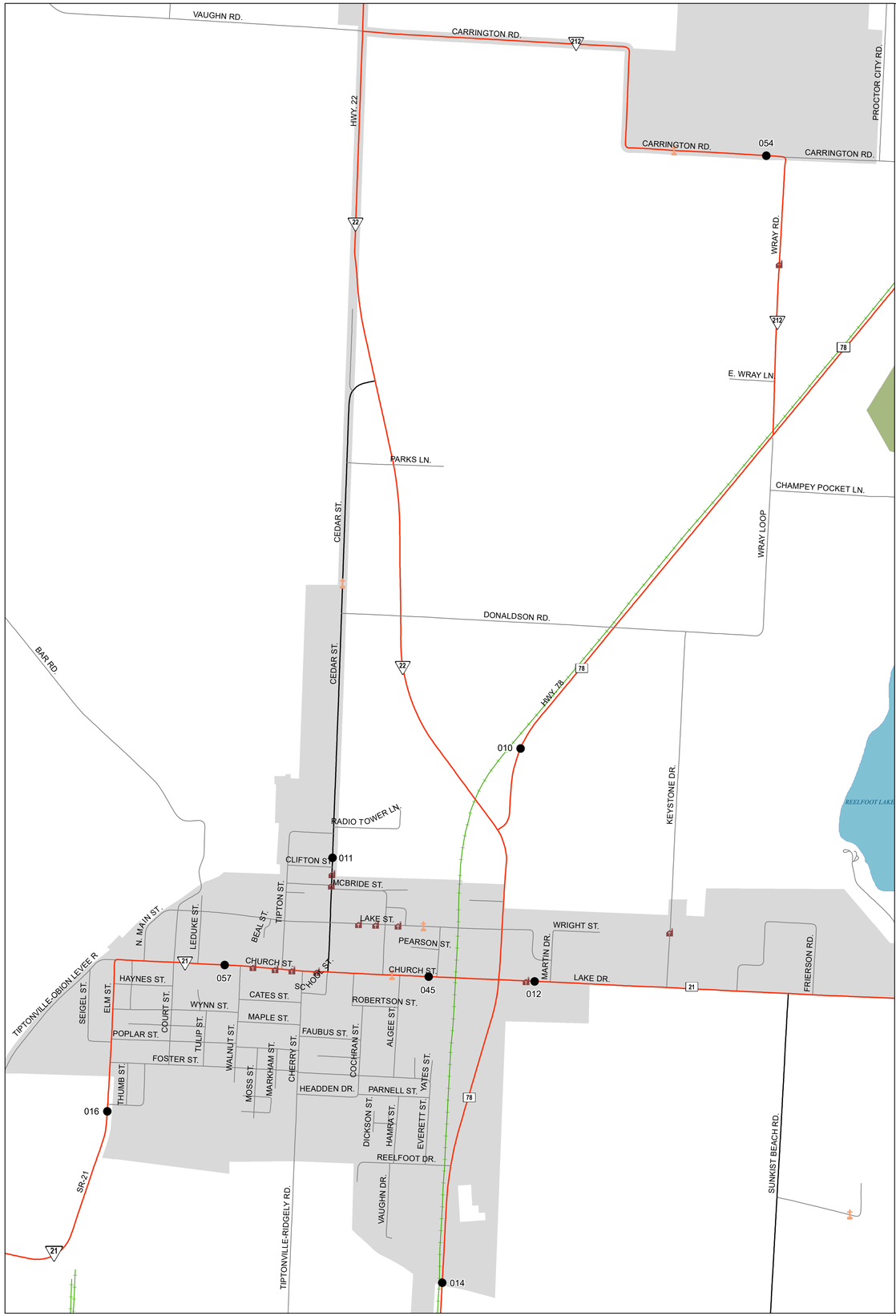

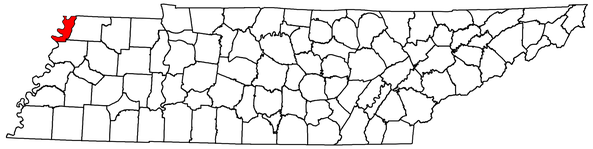

2020 Traffic Map

Lake County

Tennessee

Prepared by the

Tennessee Department of Transportation
Long Range Planning Division
Office of Data Visualization

0 0.1 0.2 0.4 0.6 0.8 1 Miles

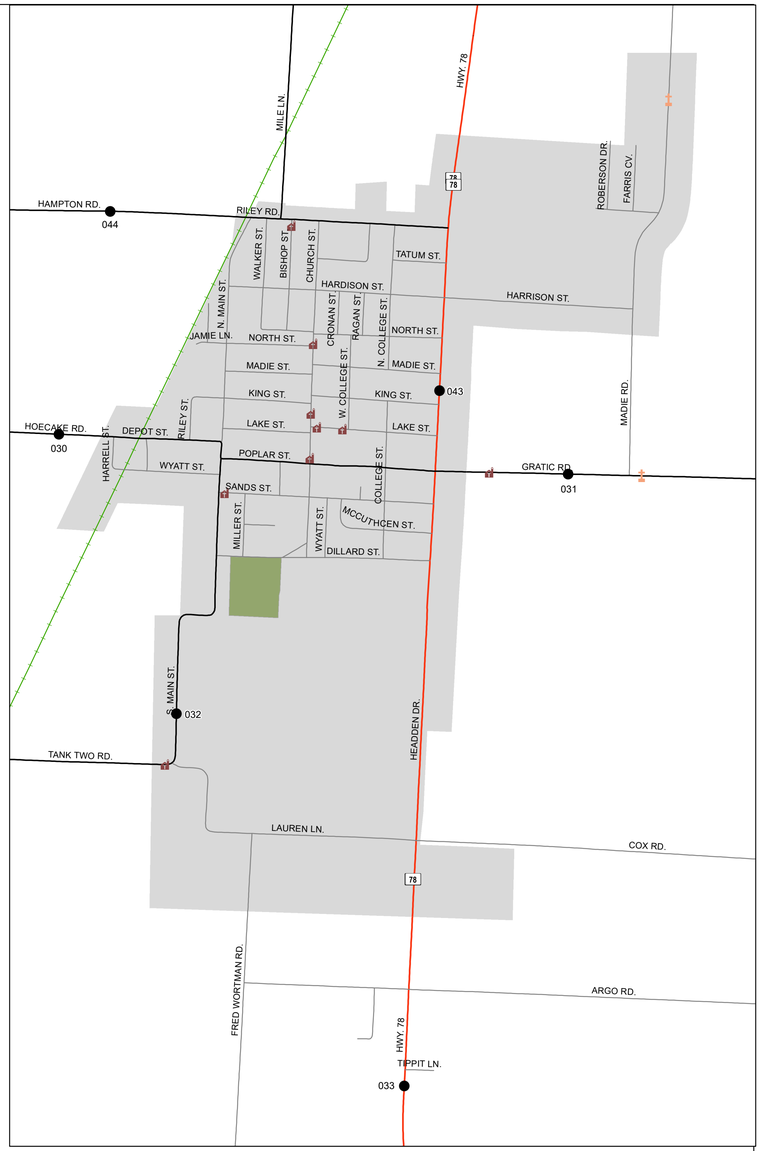

2. Ridgely

CC Traffic Stations

030 032 043

031 033 044

1. Tiptonville

CC Traffic Stations

010 012 016 054

011 014 045 057

Legend

- HPMS Traffic Stations
- Class Count Traffic Stations
- CC Traffic Stations
- ATR Traffic Stations
- EDL Traffic Stations
- Churches
- Cemeteries
- HPMS Route
- Interstate
- State Route
- Functional Route
- Local Route
- Railroads
- Major Waterways
- Parks
- Municipal Boundary

Lake County

Station #	AADT
1	294
2	90
3	122
4	24
5	103
7	97
10	1,983
11	326
12	3,117
14	3,093
16	372
17	122
19	390
20	522
22	2,278
23	107
24	761
30	244
31	958
32	132
33	3,923
35	3,121
36	510
37	64
40	130
43	4,061
44	51
45	3,155
46	346
48	299
49	93
50	493
52	26
53	90
54	750
55	17
56	397
57	2,051

Station #	AADT

Station #	AADT