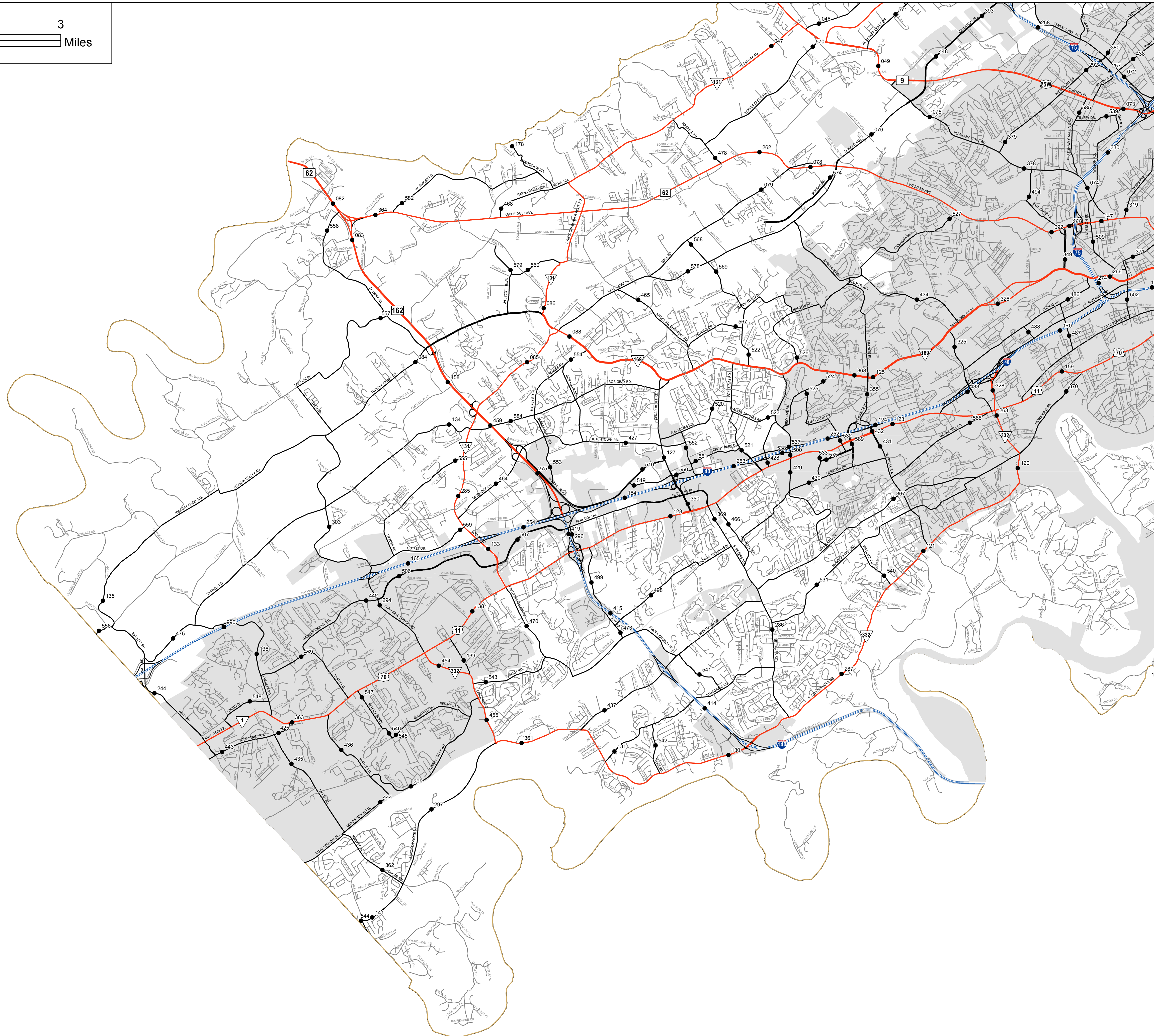


# 2017 Traffic Map Knox County Tennessee Map 1

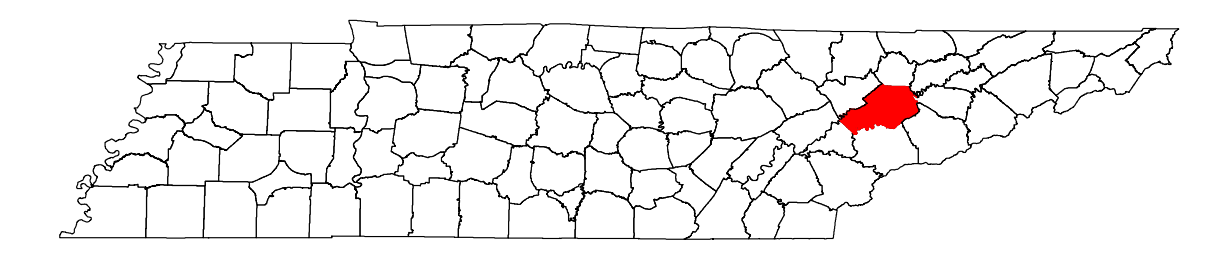
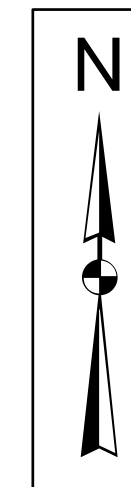
Prepared by the  
Tennessee Department of Transportation  
Long Range Planning Division  
Office of Data Visualization



### Map 1

CC Stations

- 47 - 48 - 49 - 72 - 73 - 74 - 75 - 76 - 78 - 79
- 82 - 83 - 84 - 85 - 86 - 88 - 92 - 119 - 120 - 121
- 123 - 124 - 125 - 127 - 128 - 130 - 131 - 133 - 134
- 135 - 136 - 138 - 139 - 141 - 147 - 159 - 164 - 165
- 169 - 170 - 178 - 244 - 252 - 253 - 254 - 258 - 262
- 263 - 266 - 274 - 275 - 285 - 286 - 287 - 292 - 294
- 296 - 297 - 303 - 305 - 319 - 325 - 326 - 328 - 330
- 349 - 350 - 355 - 361 - 362 - 363 - 364 - 367 - 368
- 369 - 370 - 371 - 377 - 378 - 379 - 380 - 393 - 414
- 415 - 419 - 425 - 427 - 428 - 429 - 430 - 431 - 432
- 433 - 434 - 435 - 436 - 437 - 438 - 442 - 443 - 444
- 448 - 454 - 455 - 458 - 459 - 464 - 465 - 466 - 468
- 470 - 473 - 475 - 478 - 479 - 486 - 487 - 488 - 494
- 498 - 499 - 500 - 502 - 506 - 507 - 509 - 510 - 520
- 521 - 522 - 523 - 524 - 525 - 526 - 527 - 531 - 532
- 533 - 537 - 538 - 539 - 540 - 541 - 542 - 543 - 544
- 545 - 546 - 547 - 548 - 549 - 550 - 551 - 552 - 553
- 554 - 555 - 556 - 557 - 558 - 559 - 560 - 567 - 568
- 569 - 570 - 571 - 574 - 575 - 578 - 579 - 582 - 584
- 585 - 588 - 589
- ATR Stations
- 990
- EDL Stations
- 257



### Legend

- |     |                   |                    |
|-----|-------------------|--------------------|
| ■   | ATR Station       | <b>Road Type</b>   |
| ▲   | EDL Station       | — Functional Route |
| ●   | CC Station        | — Interstate       |
| 🏫   | School            | — Local Route      |
| ⛪   | Church            | — State Route      |
| ⚰   | Cemetary          |                    |
| —+— | Railroad          |                    |
| ■   | Waterway          |                    |
| ■   | Metropolitan Area |                    |
| ■   | Park              |                    |

# Knox County Map 1 2016 AADT

Station #	AADT
047	9,985
048	13,708
049	29,855
072	7,840
073	27,681
074	8,765
075	11,440
076	15,558
078	18,845
079	6,244
082	50,205
083	45,680
084	17,791
085	13,964
086	9,630
088	18,480
092	26,559
119	50,322
120	16,214
121	13,652
123	31,090
124	196,707
125	24,014
127	26,460
128	28,758
130	11,116
131	1,455
133	41,820
134	3,645
135	1,817
136	907
138	29,339
139	9,913
141	5,200
147	21,810
159	19,170
164	179,906
165	119,304
169	135,281
170	196,409
178	951
244	10,742
252	196,214
253	188,060
254	136,252
257	89,720
258	79,317
262	14,647
263	17,763
266	17,986
274	77,296
275	74,681
285	18,130
286	14,546
287	13,879
292	23,125
294	27,836
296	6,935
297	12,016
303	5,583

Station #	AADT
305	2,423
319	7,969
325	22,543
326	26,021
328	27,284
330	77,375
349	23,646
350	19,501
355	12,266
361	12,576
362	3,924
363	22,569
364	11,917
367	8,267
368	23,768
369	18,589
370	11,545
371	2,636
377	44,032
378	12,890
379	9,634
380	19,268
393	26,986
414	48,322
415	55,092
419	63,986
425	6,152
427	8,285
428	11,422
429	9,984
430	8,226
431	13,452
432	12,550
433	14,359
434	3,817
435	1,928
436	3,988
437	8,475
438	7,251
442	14,895
443	2,462
444	3,240
448	24,186
454	11,313
455	11,898
458	59,264
459	67,001
464	7,147
465	4,210
466	5,609
468	4,258
470	4,334
473	3,066
475	2,184
478	5,702
479	4,578
486	6,284
487	8,648
488	2,373
494	5,068

Station #	AADT
498	2,981
499	4,989
500	19,519
502	9,648
506	20,163
507	14,162
509	5,133
510	5,087
520	4,373
521	9,617
522	7,884
523	3,826
524	1,497
525	440
526	8,410
527	7,149
531	2,003
532	5,000
533	10,080
537	11,554
538	27,298
539	1,835
540	1,978
541	2,434
542	1,421
543	2,920
544	1,538
545	304
546	1,348
547	100
548	100
549	8,074
550	10,566
551	7,611
552	8,643
553	500
554	3,368
555	2,802
556	990
557	436
558	200
559	4,556
560	4,450
567	1,163
568	1,188
569	3,162
570	5,292
571	5,276
574	2,316
575	8,182
578	6,200
579	2,617
582	837
584	2,862
585	300
588	500
589	19,445
990	105,973