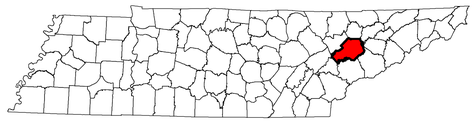

2020 Traffic Map

Knox County Overview

Tennessee

Prepared by the

Tennessee Department of Transportation

Long Range Planning Division

Office of Data Visualization

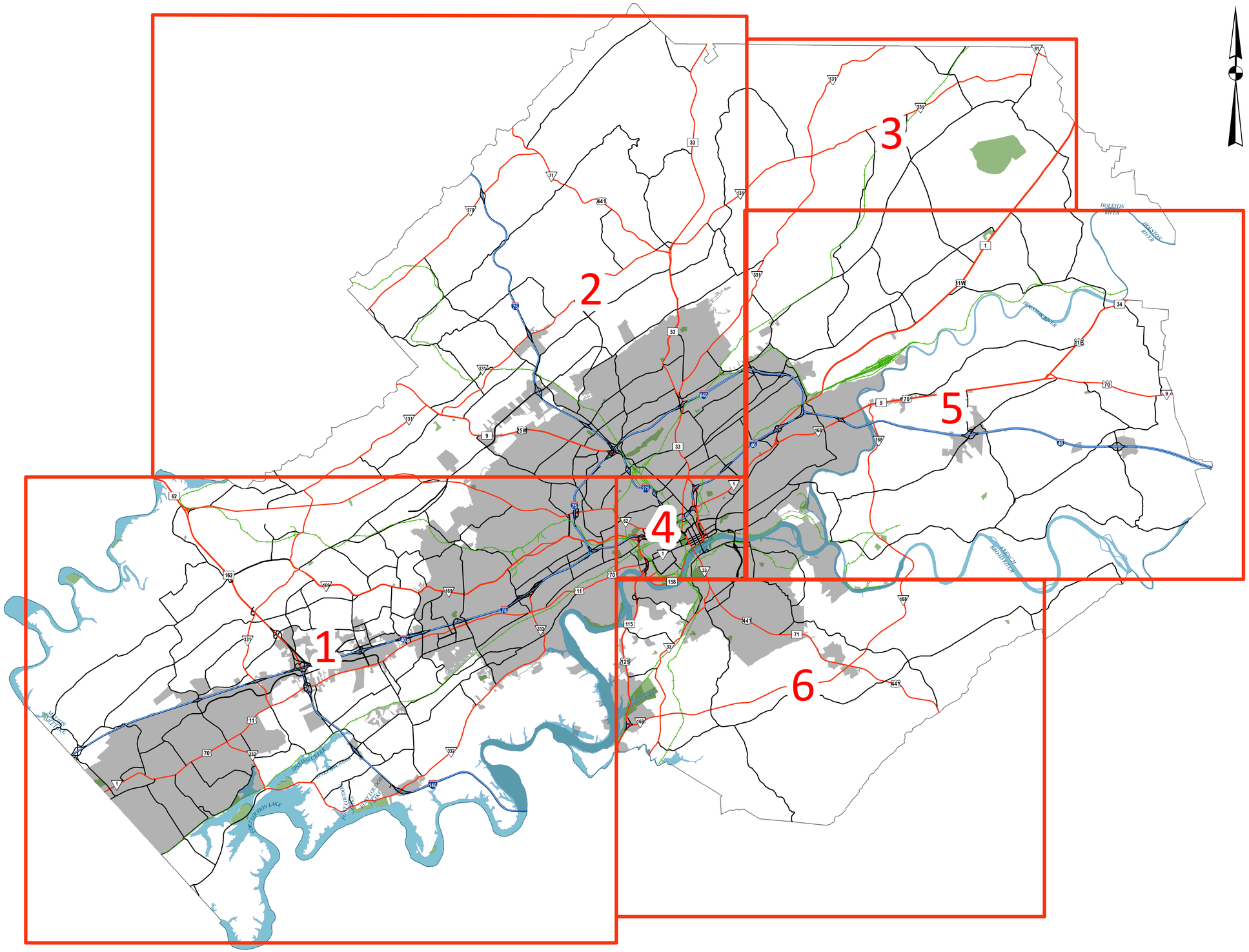

Legend

- Interstate
- State Route
- Functional Route
- Railroads
- Major Waterways
- Parks
- Municipal Boundary

0 0.5 1 2 3 4 5 6 7 8 Miles

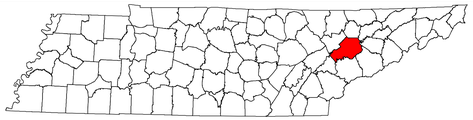

2020 Traffic Map
Knox County
Map 1
Tennessee

Prepared by the
Tennessee Department of Transportation
Long Range Planning Division
Office of Data Visualization

CC Traffic Stations

006	124	164	286	361	425	454	488	525	547	568
074	125	165	287	362	427	455	494	526	548	569
076	127	169	294	363	428	458	498	527	549	574
078	128	170	296	364	429	459	499	531	550	575
079	130	178	297	367	430	464	500	532	551	578
082	131	244	303	368	431	465	502	533	552	579
083	133	252	305	369	432	466	506	537	553	582
084	134	253	319	370	433	468	507	538	554	584
085	135	254	325	371	434	470	509	540	555	588
086	136	262	326	377	435	473	510	541	556	589
088	138	263	328	378	436	475	520	542	557	
092	139	266	330	379	437	478	521	543	558	
120	141	274	349	414	442	479	522	544	559	
121	147	275	350	415	443	486	523	545	560	
123	159	285	355	419	444	487	524	546	567	

ATR Traffic Stations

990

Legend

- HPMS Traffic Stations
- Class Count Traffic Stations
- CC Traffic Stations
- ATR Traffic Stations
- EDL Traffic Stations
- Churches
- Cemeteries
- HPMS Route
- Interstate
- State Route
- Functional Route
- Local Route
- Railroads
- Major Waterways
- Parks
- Municipal Boundary

0 0.3 0.6 1.2 1.8 2.4 3 Miles

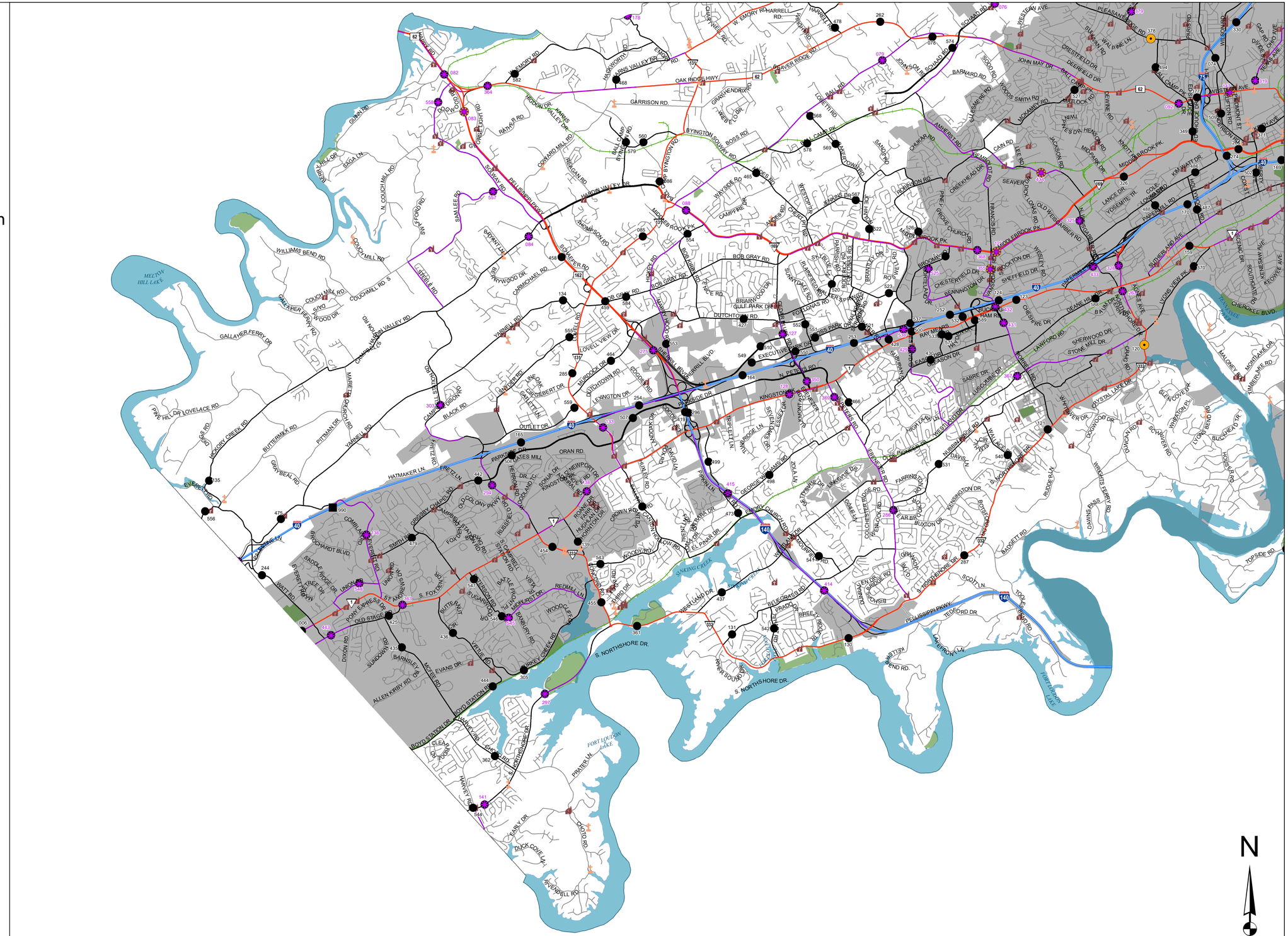

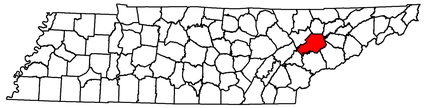

2020 Traffic Map

Knox County
Map 2

Tennessee

Prepared by the
Tennessee Department of Transportation
Long Range Planning Division
Office of Data Visualization

CC Traffic Stations

002	044	162	292	365	477	581
003	045	178	311	379	481	585
004	046	184	312	380	495	586
019	047	185	313	381	501	587
020	048	186	320	382	508	590
021	049	187	321	386	515	591
022	052	198	322	387	518	596
023	053	199	323	393	530	597
024	054	250	330	438	539	
026	071	251	331	448	564	
027	072	258	335	451	565	
028	073	260	346	457	570	
029	075	262	347	463	571	
042	076	264	351	467	572	
043	143	272	357	469	573	

EDL Traffic Stations

257

ATR Traffic Stations

992

Legend

- HPMS Traffic Stations
- Class Count Traffic Stations
- CC Traffic Stations
- ATR Traffic Stations
- EDL Traffic Stations
- Churches
- Cemeteries
- HPMS Route
- Interstate
- State Route
- Functional Route
- Local Route
- Railroads
- Major Waterways
- Parks
- Municipal Boundary

0 0.3 0.6 1.2 1.8 2.4 3 Miles

N

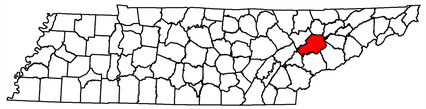

2020 Traffic Map

Knox County

Map 3

Tennessee

Prepared by the

Tennessee Department of Transportation

Long Range Planning Division

Office of Data Visualization

CC Traffic Stations

006	013	213	439
009	014	302	452
010	015	342	453
011	205	343	519
012	206	424	566

Legend

- HPMS Traffic Stations
- Class Count Traffic Stations
- CC Traffic Stations
- ATR Traffic Stations
- EDL Traffic Stations
- Churches
- Cemeteries
- HPMS Route
- Interstate
- State Route
- Functional Route
- Local Route
- Railroads
- Major Waterways
- Parks
- Municipal Boundary

0 0.15 0.3 0.6 0.9 1.2 1.5 Miles

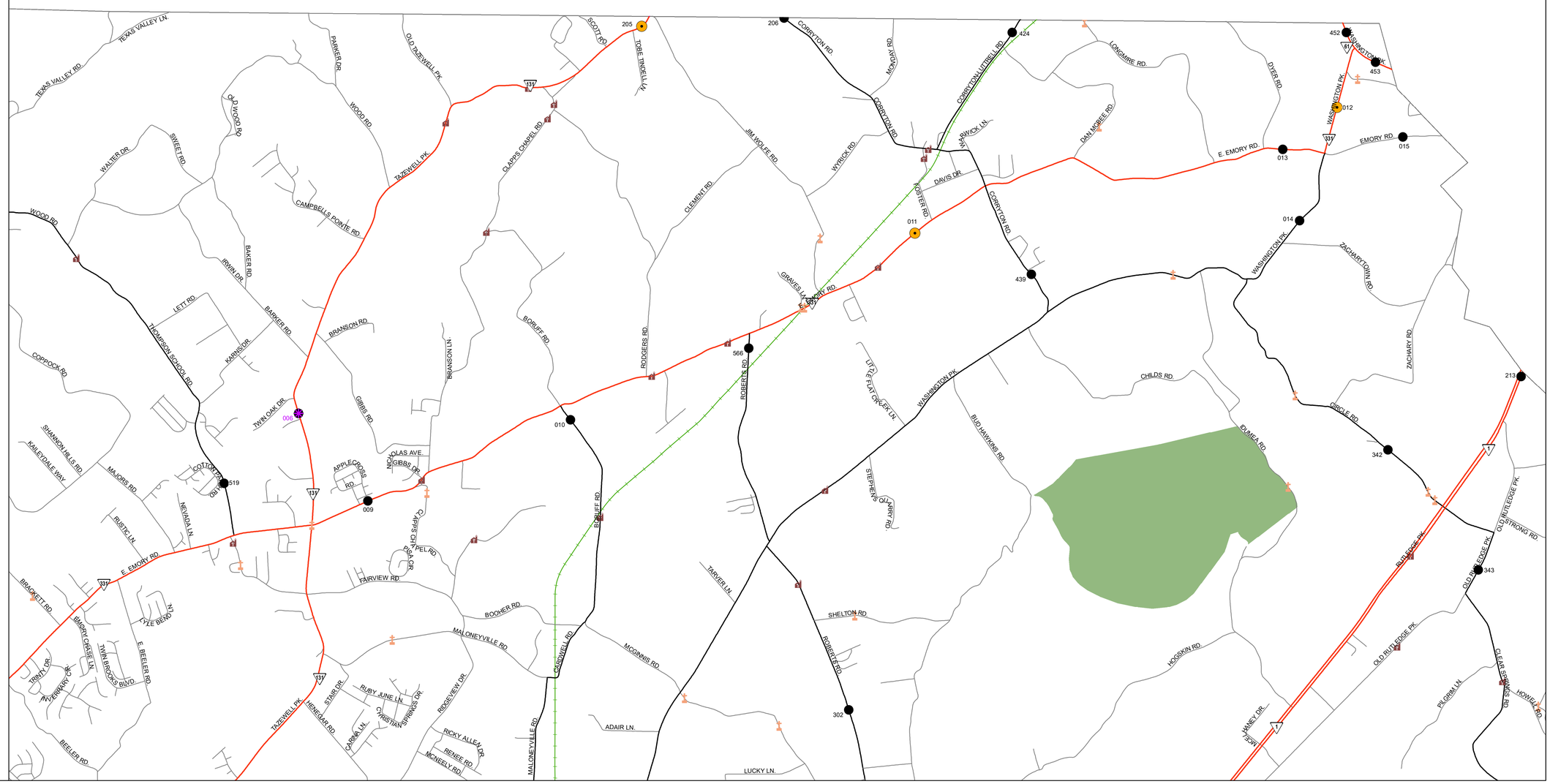

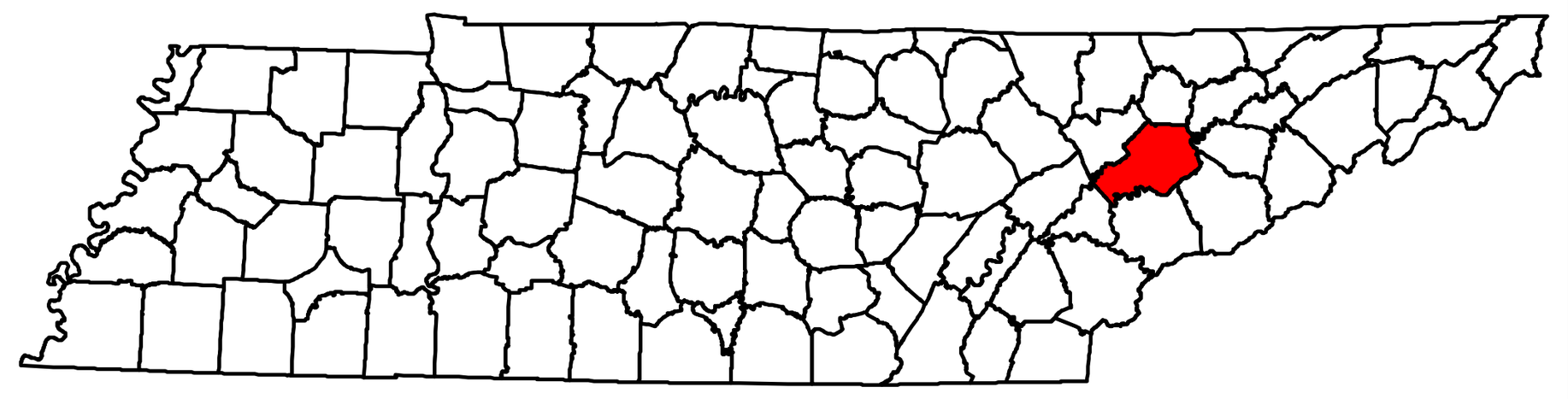

2020 Traffic Map

Knox County
Map 4

Tennessee

Prepared by the

Tennessee Department of Transportation

Long Range Planning Division

Office of Data Visualization

CC Traffic Stations

070	157	259	359	401	418	492
093	158	267	360	402	420	503
094	160	268	372	403	421	505
095	161	269	373	404	422	511
142	166	270	390	406	426	512
145	167	310	392	407	440	534
146	171	314	394	408	441	535
148	174	315	396	409	449	536
152	177	318	397	410	456	561
153	249	352	398	411	461	583
154	255	353	399	416	480	594
155	256	354	400	417	489	

EDL Traffic Stations

460

Legend

- HPMS Traffic Stations
- Class Count Traffic Stations
- CC Traffic Stations
- ATR Traffic Stations
- EDL Traffic Stations
- Churches
- Cemeteries
- HPMS Route
- Interstate
- State Route
- Functional Route
- Local Route
- Railroads
- Major Waterways
- Parks
- Municipal Boundary

N

0 0.1 0.2 0.3 0.4 0.5 0.6 Miles

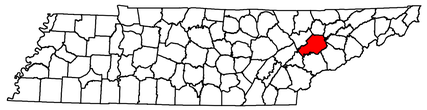

2020 Traffic Map

Knox County

Map 5

Tennessee

Prepared by the

Tennessee Department of Transportation

Long Range Planning Division

Office of Data Visualization

CC Traffic Stations

018	056	069	265	332	366	483	580
033	057	098	271	338	383	484	591
034	058	099	276	339	384	491	592
035	059	100	277	340	385	493	
037	060	149	283	341	388	504	
038	062	168	293	344	423	508	
039	063	175	300	345	462	513	
040	064	176	307	347	471	528	
041	066	221	308	358	472	576	
055	067	261	327	360	476	577	

EDL Traffic Stations

173 450

Legend

- HPMS Traffic Stations
- Class Count Traffic Stations
- CC Traffic Stations
- ATR Traffic Stations
- EDL Traffic Stations
- Churches
- Cemeteries
- HPMS Route
- Interstate
- State Route
- Functional Route
- Local Route
- Railroads
- Major Waterways
- Parks
- Municipal Boundary

0 0.275 0.55 1.1 1.65 2.2 2.75 Miles

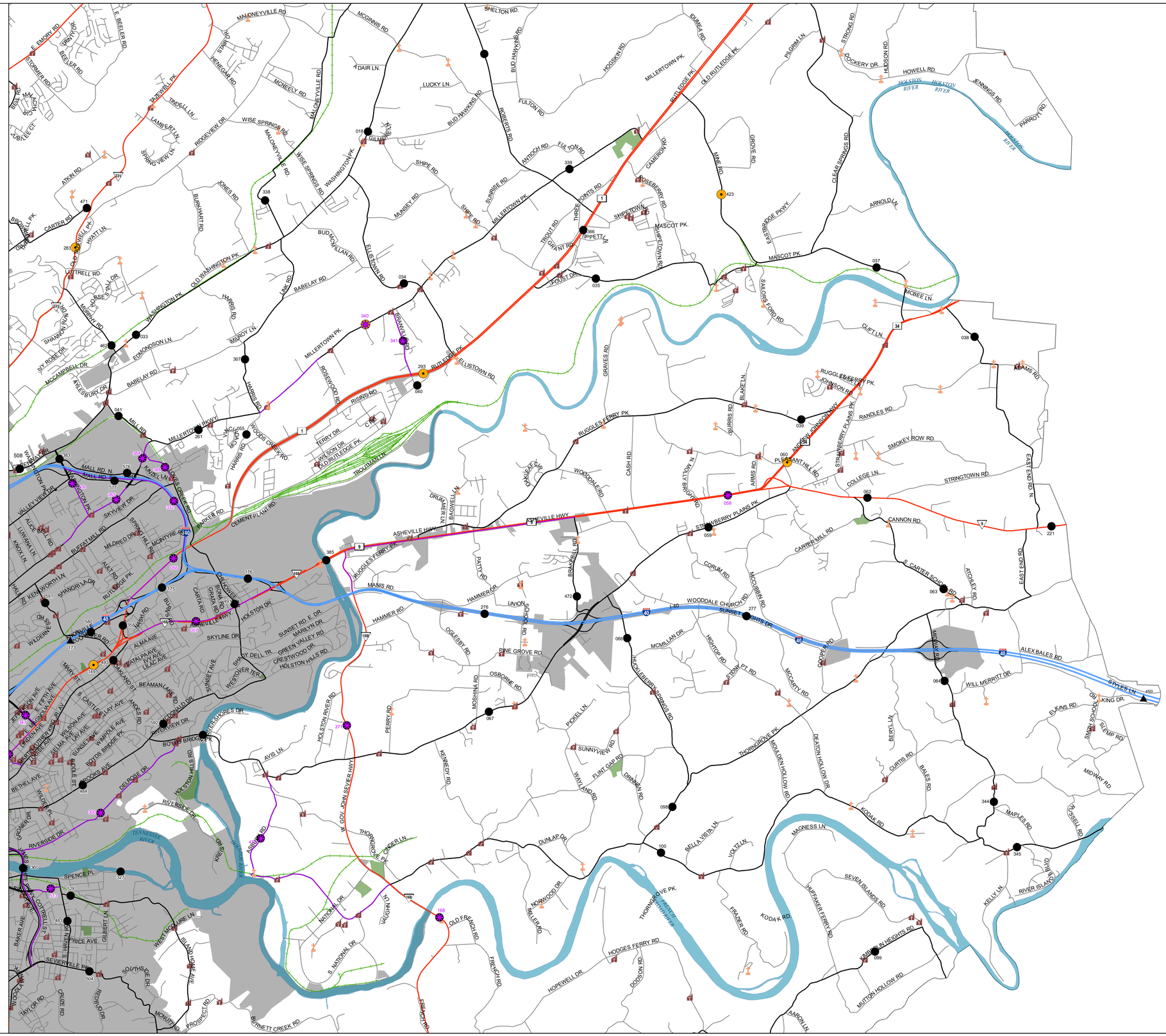

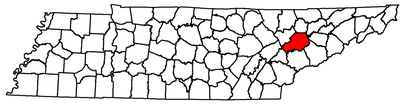

2020 Traffic Map

Knox County

Map 6

Tennessee

Prepared by the

Tennessee Department of Transportation

Long Range Planning Division

Office of Data Visualization

CC Traffic Stations

103	290	497
108	316	504
111	317	514
112	374	516
113	375	529
117	376	562
119	413	563
156	474	593
273	485	595
289	496	

EDL Traffic Stations

104

Legend

- HPMS Traffic Stations
- Class Count Traffic Stations
- CC Traffic Stations
- ATR Traffic Stations
- EDL Traffic Stations
- Churches
- Cemeteries
- HPMS Route
- Interstate
- State Route
- Functional Route
- Local Route
- Railroads
- Major Waterways
- Parks
- Municipal Boundary

0 0.2 0.4 0.8 1.2 1.6 2 Miles

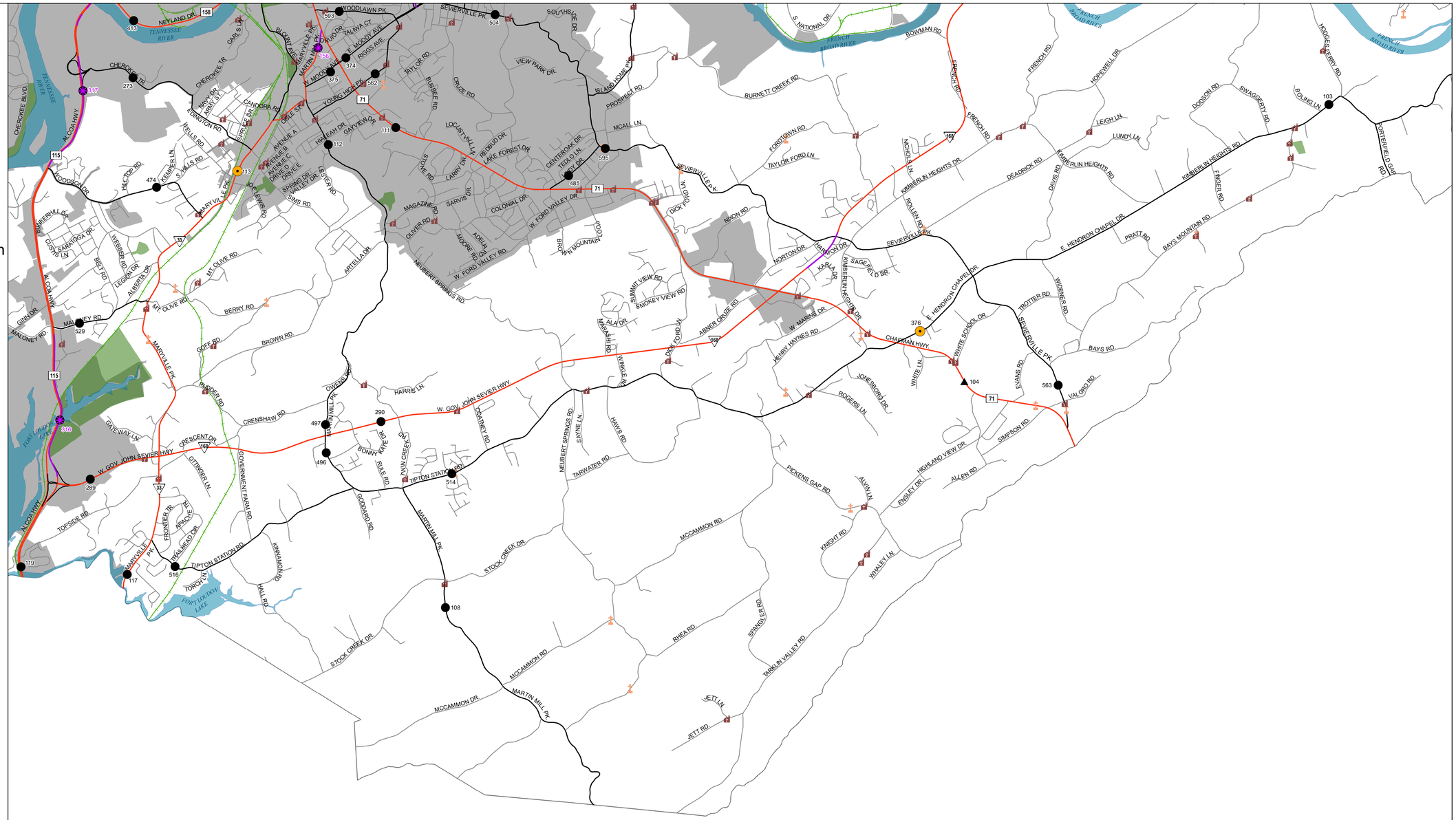

Knox County

1

Station #	AADT
2	5,296
3	5,761
4	1,683
6	7,958
9	6,312
10	870
12	2,520
13	674
14	1,305
15	477
18	935
19	3,812
20	12,604
21	24,987
22	3,869
23	13,018
24	8,158
26	20,141
27	35,268
28	986
29	3,833
33	2,357
34	9,021
35	1,913
37	2,158
38	8,065
39	744
40	624
41	1,167
42	12,215
43	7,763
44	8,384
45	21,557
46	4,907
47	19,683
48	10,440
49	8,882
52	29,281
53	21,037
54	1,146
55	16,931
56	975
57	20,613
58	8,428
59	24,039
60	6,786

Station #	AADT
62	19,327
63	5,203
64	1,155
66	2,362
67	2,856
69	9,073
70	4,139
71	1,842
72	12,025
73	8,144
74	26,885
75	9,764
76	11,489
78	17,454
79	19,772
82	7,752
83	56,197
84	49,190
85	16,739
86	15,485
88	9,009
92	18,891
93	31,558
94	33,295
95	6,294
98	7,588
99	1,070
100	710
103	569
104	3,620
108	33,622
11	1,145
111	32,213
112	3,862
113	5,553
117	7,314
119	51,297
120	16,638
121	14,701
123	27,943
124	211,494
125	24,049
127	26,798
128	27,477
130	12,833
131	1,572

Station #	AADT
133	40,805
134	4,476
135	2,220
136	1,239
138	34,792
139	10,753
141	4,189
142	48,104
143	29,599
145	6,332
146	8,704
147	18,371
148	10,935
149	11,160
152	18,961
153	15,505
154	37,899
155	13,368
156	5,044
157	37,738
158	25,640
159	19,049
160	15,032
161	18,883
162	13,910
164	195,109
165	125,373
166	68,660
167	856
168	12,200
169	147,418
170	215,216
171	73,526
173	91,541
174	101,357
175	79,884
176	106,366
177	15,812
178	1,129
185	716
186	1,805
187	316
198	628
199	1,693
205	5,426
206	1,370

Station #	AADT
213	11,049
218	17,916
221	3,757
244	12,629
249	71,386
250	67,702
251	97,988
252	206,396
253	206,559
254	142,671
255	162,292
256	72,488
257	92,361
258	80,144
259	4,445
260	67,600
261	8,541
262	15,374
263	19,260
264	45,607
265	7,032
266	16,839
267	6,878
268	4,677
269	2,733
270	41,512
271	14,375
272	44,905
273	12,707
274	97,540
275	87,154
276	75,413
277	70,479
283	14,280
285	14,630
286	13,806
287	13,333
289	21,397
290	17,640
292	23,310
293	15,626
294	26,890
296	7,188
297	12,716
300	3,891
302	2,737

Station #	AADT
303	5,495
305	2,664
307	1,531
308	10,113
310	5,200
311	10,767
312	5,890
313	3,521
314	15,179
315	8,042
316	52,833
317	49,603
318	11,417
319	7,035
320	13,518
321	15,046
322	6,128
323	29,053
325	20,570
326	22,858
327	232
328	27,615
330	96,724
331	79,741
332	74,397
335	807
338	1,746
339	1,593
340	3,310
341	473
342	679
343	1,594
344	757
345	403
346	7,060
347	13,272
349	20,190
350	22,256
351	672
352	15,601
353	1,260
354	501
355	11,218
357	11,059
358	11,583
359	11,583

Station #	AADT
360	14,160
361	13,523
362	4,615
363	22,258
364	13,115
365	1,126
366	14,663
367	10,660
368	23,069
369	18,989
370	11,827
371	2,134
372	2,236
373	9,140
374	9,777
375	4,359
376	3,510
377	44,346
378	13,230
379	9,402
380	18,672
381	10,652
382	5,175
383	20,856
384	18,428
385	36,225
386	362
387	151
388	5,023
390	3,340
392	11,427
393	28,448
394	1,915
396	5,870
397	852
398	5,743
399	1,033
400	3,998
401	10,071
402	8,145
403	8,151
404	15,494
406	5,518
407	4,157
408	980
409	2,524

Station #	AADT
410	743
411	4,130
413	20,245
414	48,609
415	55,861
416	17,108
417	16,062
418	5,852
419	64,579
420	2,886
421	5,972
422	4,952
423	4,776
424	514
425	9,048
426	2,319
427	9,368
428	9,969
429	10,495
430	8,947
431	16,848
432	12,682
433	16,300
434	3,555
435	3,443
436	4,823
437	8,937
438	7,565
439	1,337
440	4,430
441	3,295
442	15,929
443	4,633
444	3,785
448	25,430
449	7,377
450	67,331
451	7,560
452	2,669
453	2,688
454	11,349
455	11,530
456	135,469
457	7,833
458	70,346
459	74,442

Station #	AADT
460	87,021
461	5,834
462	12,141
463	8,659
464	6,555
465	4,053
466	4,526
467	10,500
468	6,814
469	10,746
470	4,048
471	3,995
472	3,417
473	3,393
474	1,311
475	1,585
476	878
477	14,741
478	6,242
479	5,230
480	7,207
481	5,729
483	1,646
484	2,530
485	1,526
486	5,801
487	8,155
488	2,288
489	8,608
491	5,490
492	9,370
493	7,021
494	6,130
495	1,635
496	3,631
497	2,247
498	3,447
499	5,360
500	20,778
501	9,755
502	9,768
503	3,086
504	3,144
505	5,380
506	20,232
507	14,983

Station #	AADT
508	6,492
509	5,014
510	8,563
511	14,267
512	3,508
513	3,995
514	2,798
515	5,280
516	1,556
518	1,198
519	2,885
520	6,706
521	10,993
522	7,711
523	3,276
524	1,741
525	415
526	7,690
527	7,956
528	2,291
529	1,089
530	5,960
531	1,717
532	4,855
533	9,057
534	9,006
535	2,997
536	7,595
537	5,782
538	3,800
539	1,943
540	2,046
541	3,654
542	1,344
543	3,148
544	3,159
545	250
546	1,336
547	2,371
548	960
549	5,342
550	10,963
551	7,739
552	15,888
553	606
554	4,178

Station #	AADT
555	3,013
556	707
557	1,246
558	1,888
559	5,288
560	3,864
561	3,557
562	4,548
563	1,084
564	1,659
565	4,213
566	2,397
567	1,316
568	1,366
569	3,547
570	5,805
571	5,841
572	1,534
573	2,439
574	2,298
575	7,341
576	6,890
577	6,523
578	6,421
579	6,229
580	3,062
581	17,315
582	785
583	1,009
584	3,227
585	3,638
586	5,486
587	2,734
588	5,795
589	15,937
590	2,390
591	2,829
592	1,544
593	2,215
594	3,384
595	2,257
596	2,721
597	5,358
990	109,381
992	33,912

Station #	AADT

Station #	AADT