

CC Traffic Stations

- 001 031 041 061 077 095
- 006 032 042 062 080
- 008 033 043 064 081
- 009 034 048 065 082
- 011 035 050 067 083
- 013 036 055 068 084
- 014 037 057 070 090
- 015 038 058 072 091
- 016 039 059 074 092
- 017 040 060 076 094

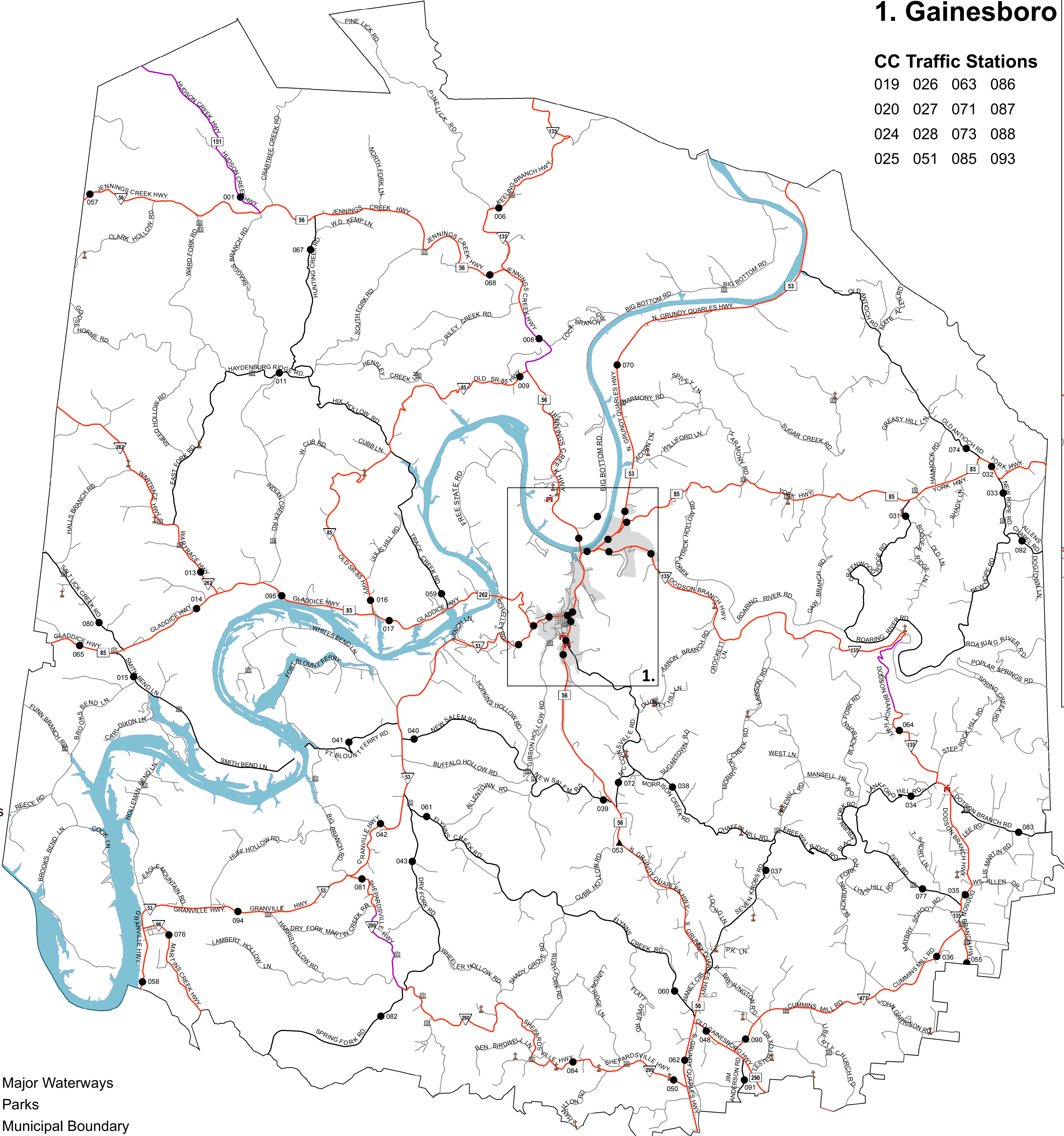
EDL Traffic Station

- 053

Insets
1. Gainesboro

Legend

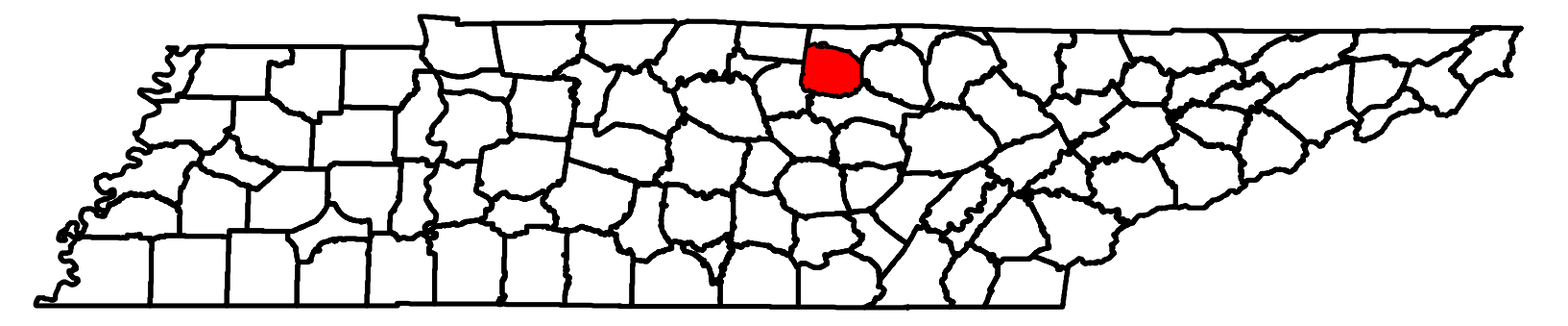
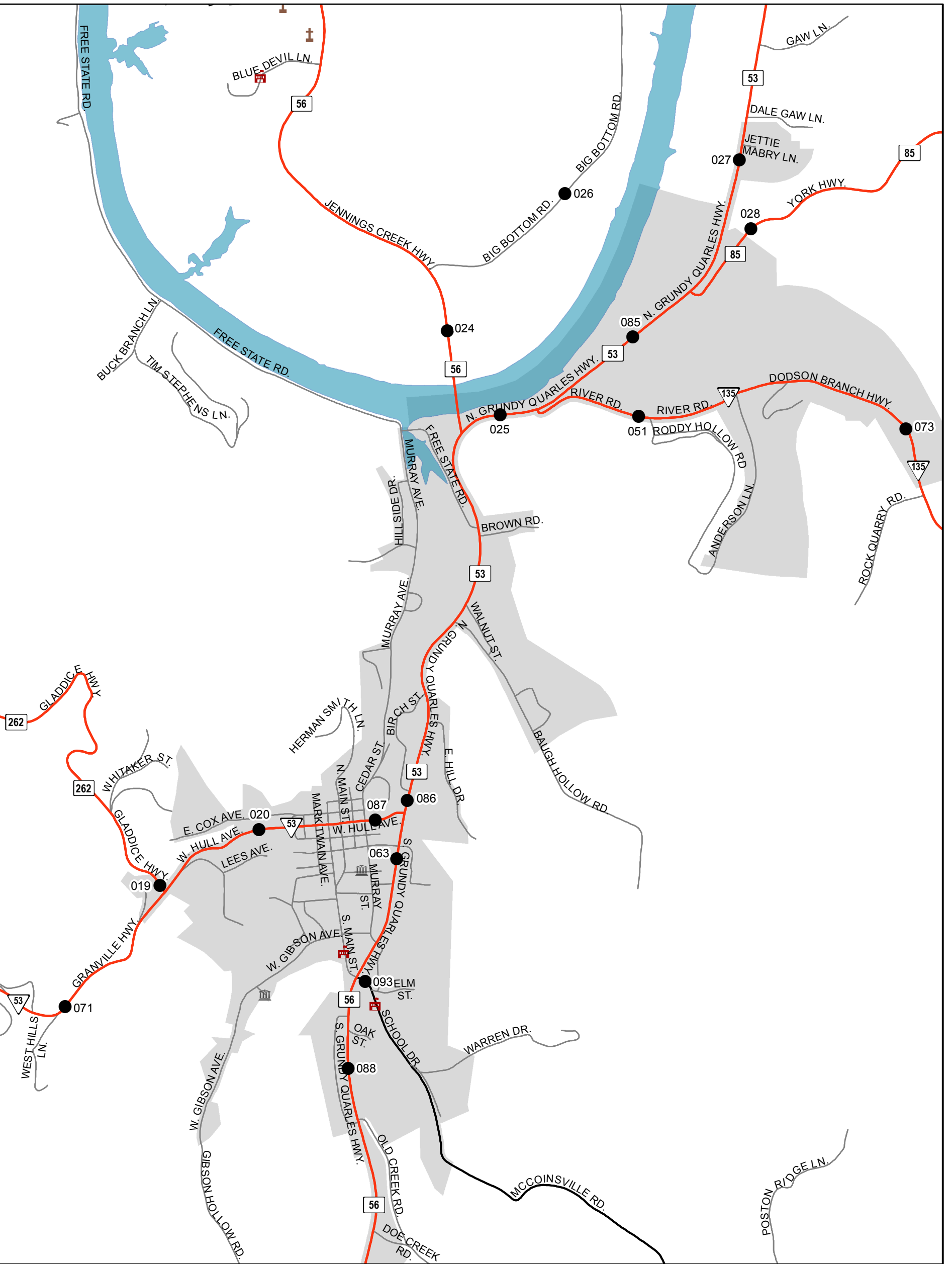
- HPMS Traffic Stations
- Class Count Traffic Stations
- CC Traffic Stations
- ATR Traffic Stations
- EDL Traffic Stations
- Churches
- Cemeteries
- Schools
- HPMS Route
- Interstate
- State Route
- Functional Route
- Local Route
- Railroads
- Major Waterways
- Parks
- Municipal Boundary



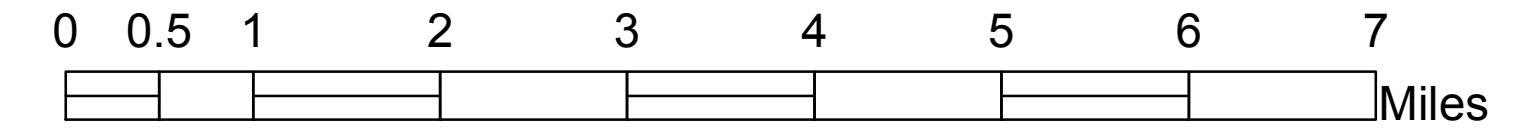
1. Gainesboro

CC Traffic Stations

- 019 026 063 086
- 020 027 071 087
- 024 028 073 088
- 025 051 085 093



2017 Traffic Map
Jackson County
 Tennessee
 Prepared by the
 Tennessee Department of Transportation
 Long Range Planning Division
 Office of Data Visualization



Jackson County 2016 AADT

Station #	AADT
001	493
006	262
008	999
009	130
011	102
013	557
014	709
015	549
016	193
017	1,230
019	1,706
020	2,799
024	2,622
025	4,103
026	272
027	2,404
028	1,246
031	440
032	874
033	282
034	100
035	2,163
036	1,081
037	350
038	133
039	700
040	197
041	97
042	443
043	143
048	5,845
050	1,054
051	859
053	5,600
055	2,471
057	74
058	625
059	178
060	563
061	287
062	4,270
063	5,959
064	431
065	522
067	60
068	580
070	1,264
071	1,147
072	905
073	790
074	259
076	135
077	331
080	184
081	114
082	68
083	413
084	543
085	3,719
086	7,023

Station #	AADT
087	3,856
088	7,292
090	1,635
091	472
092	394
093	920
094	485
095	1,066