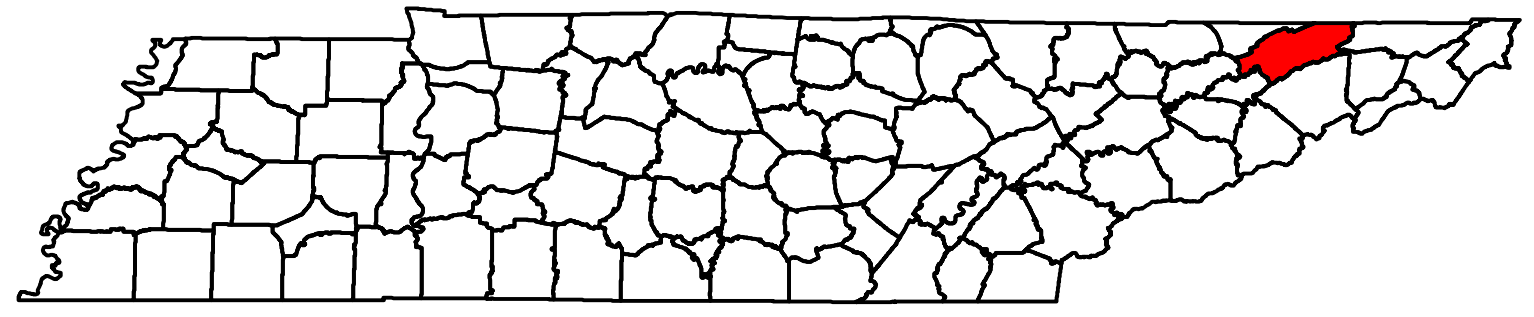



CC Traffic Stations

- 001 013 034 048 066 081 096 107 118 130
- 002 017 035 049 067 084 097 108 120 131
- 003 018 036 050 070 085 098 109 121 132
- 004 019 037 051 073 086 099 110 122 133
- 005 024 038 055 074 088 100 111 123
- 006 025 039 056 075 089 101 112 124
- 007 026 040 057 076 090 102 113 125
- 008 030 041 061 077 091 103 114 126
- 009 031 043 062 078 092 104 115 127
- 010 032 045 063 079 093 105 116 128
- 012 033 046 065 080 094 106 117 129



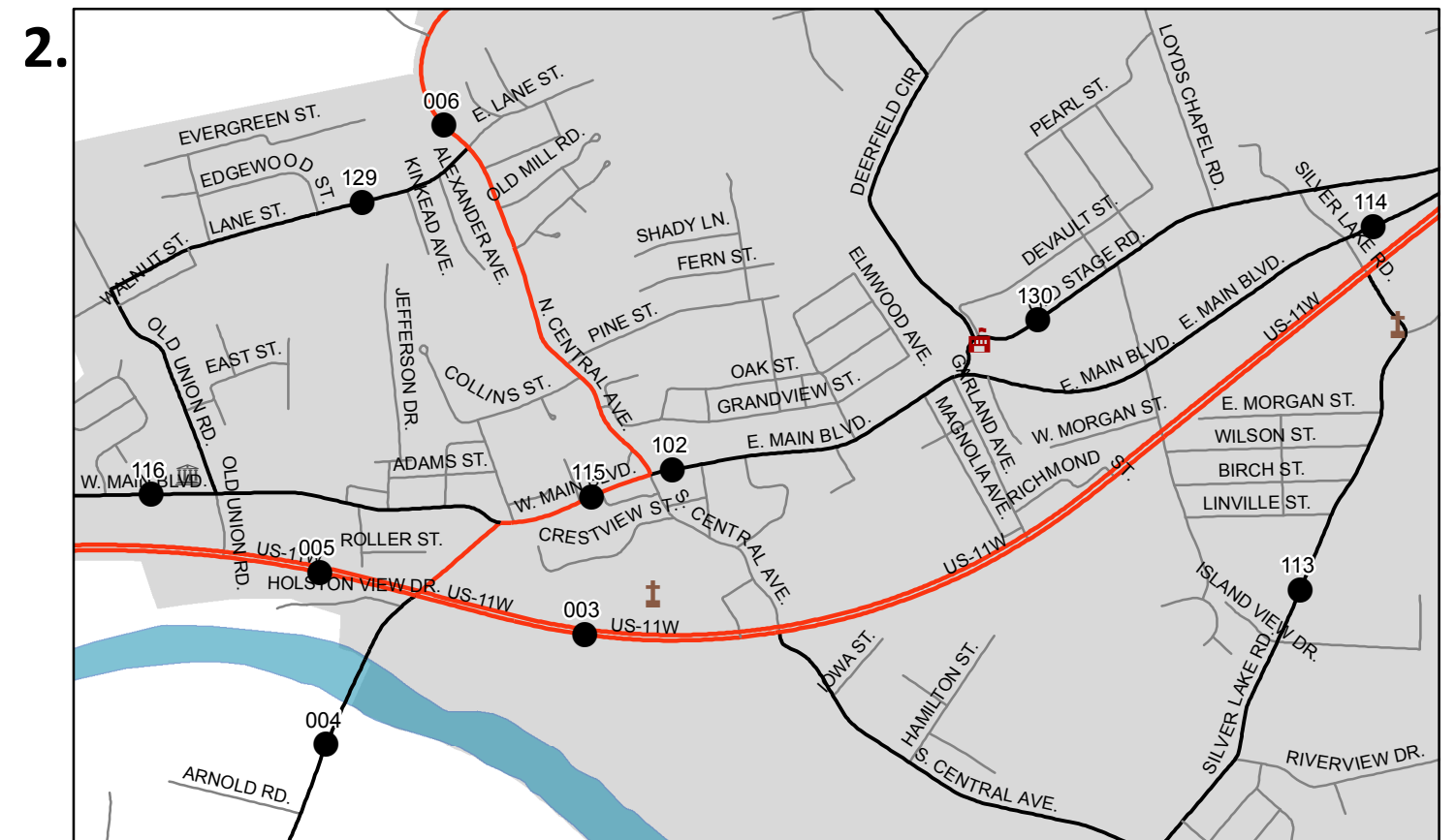
2017 Traffic Map
Hawkins County
 Tennessee

Prepared by the
 Tennessee Department of Transportation
 Long Range Planning Division
 Office of Data Visualization



- Legend**
- CC Traffic Stations
 - Churches
 - Cemeteries
 - Schools
 - Major Waterways
 - State Route
 - Functional Route
 - Local Route
 - Railroads
 - Municipal Boundary

Insets
 1. Rogersville
 2. Church Hill - Mt Carmel



Hawkins County 2016 AADT

Station #	AADT
001	3,145
002	3,475
003	19,685
004	4,153
005	17,924
006	2,239
007	416
008	1,092
009	323
010	393
012	2,067
013	960
017	1,074
018	496
019	1,368
024	388
025	498
026	175
030	3,043
031	952
032	6,783
033	1,210
034	1,955
035	13,608
036	1,562
037	12,790
038	9,763
039	4,319
040	5,216
041	2,626
043	239
045	644
046	191
048	258
049	515
050	714
051	315
055	904
056	239
057	2,613
061	4,448
062	33,468
063	13,596
065	12,955
066	14,664
067	5,383
070	1,074
073	390
074	11,239
075	1,099
076	2,741
077	3,770
078	677
079	1,375
080	216
081	1,463
084	11,298
085	11,443
086	12,734
088	985

Station #	AADT
089	726
090	2,329
091	285
092	161
093	1,662
094	1,850
096	6,944
097	601
098	8,406
099	570
100	283
101	239
102	3,535
103	15,666
104	195
105	778
106	3,108
107	738
108	520
109	294
110	2,251
111	333
112	1,075
113	1,327
114	2,071
115	2,750
116	1,592
117	2,418
118	3,760
120	778
121	472
122	1,995
123	5,497
124	948
125	492
126	576
127	1,092
128	620
129	900
130	963
131	312
132	137
133	3,282