Legend

- HPMS Traffic Stations
- Class Count Traffic Stations
- CC Traffic Stations
- ATR Traffic Stations
- EDL Traffic Stations
- Churches
- Cemeteries
- HPMS Route
- Interstate
- State Route
- Functional Route
- Local Route
- Railroads
- Major Waterways
- Parks
- Municipal Boundary

N

Insets
1. Jamestown

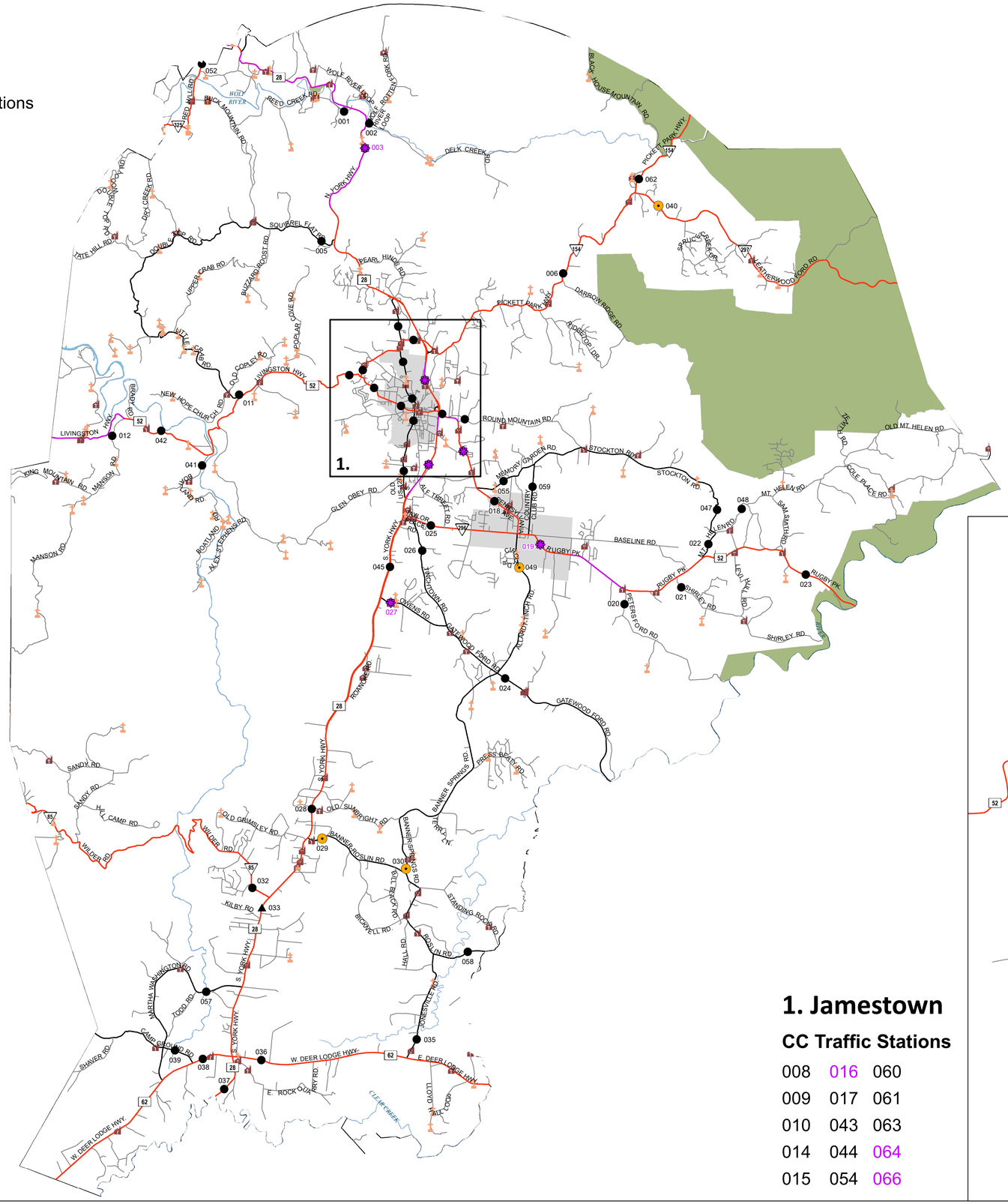

CC Traffic Stations

001	020	029	041	058
002	021	030	042	059
003	022	032	045	062
005	023	035	047	
006	024	036	048	
011	025	037	049	
012	026	038	052	
018	027	039	055	
019	028	040	057	

EDL Traffic Stations

033

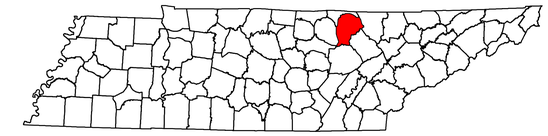

2020 Traffic Map

Fentress County

Tennessee

Prepared by the

Tennessee Department of Transportation
Long Range Planning Division
Office of Data Visualization

0 1 2 4 6 8 10 Miles

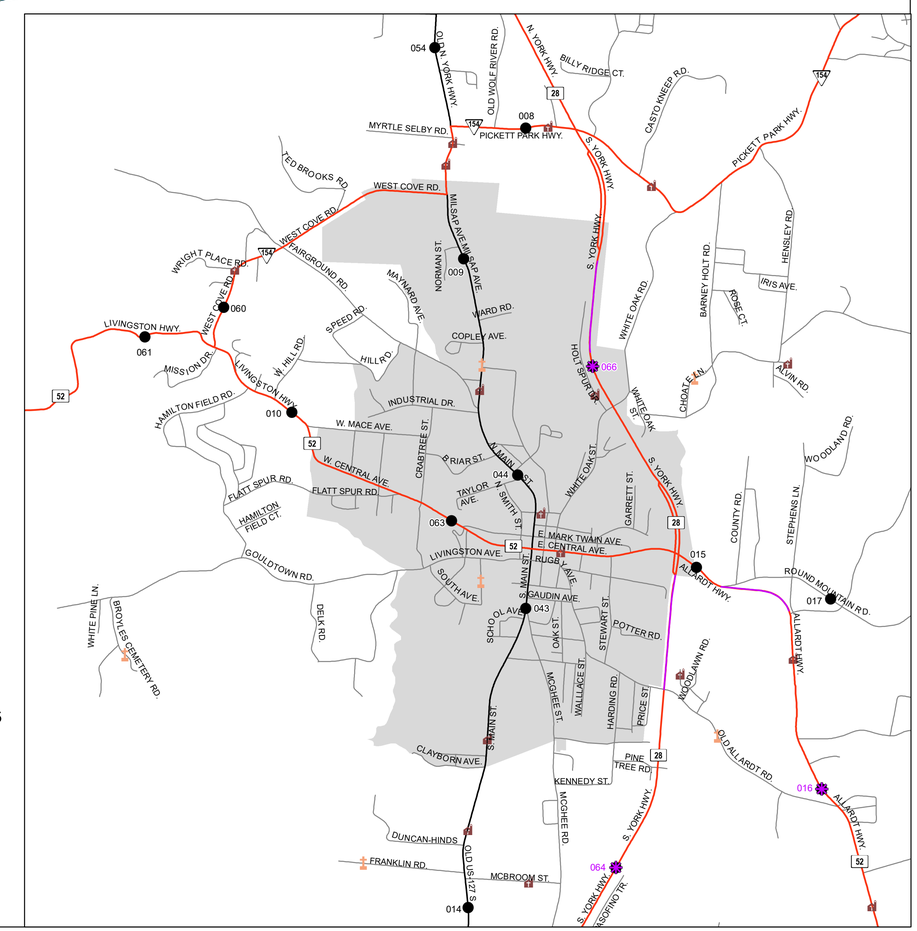

1. Jamestown

CC Traffic Stations

008	016	060
009	017	061
010	043	063
014	044	064
015	054	066

Fentress County

1

Station #	AADT
1	171
2	489
3	1,637
5	888
6	1,040
8	1,420
9	2,847
10	1,670
11	283
12	178
14	4,254
15	6,714
16	4,305
17	480
18	3,829
19	4,830
20	402
21	380
22	648
23	1,355
24	1,025
25	3,000
26	1,616
27	1,439
28	7,781
29	1,442
30	599
32	1,206
33	7793
35	721
36	2,370
37	5,451
38	4,509
39	565
40	792
41	146
42	886
43	5,876
44	9,170
45	7,803
47	141
48	502
49	1,261
52	250
54	2,052
55	1,021

Station #	AADT
57	900
58	403
59	318
60	575
61	1,286
62	322
63	3,982
64	5,679
66	4,239