N

Insets
1. Dickson
2. White Bluff

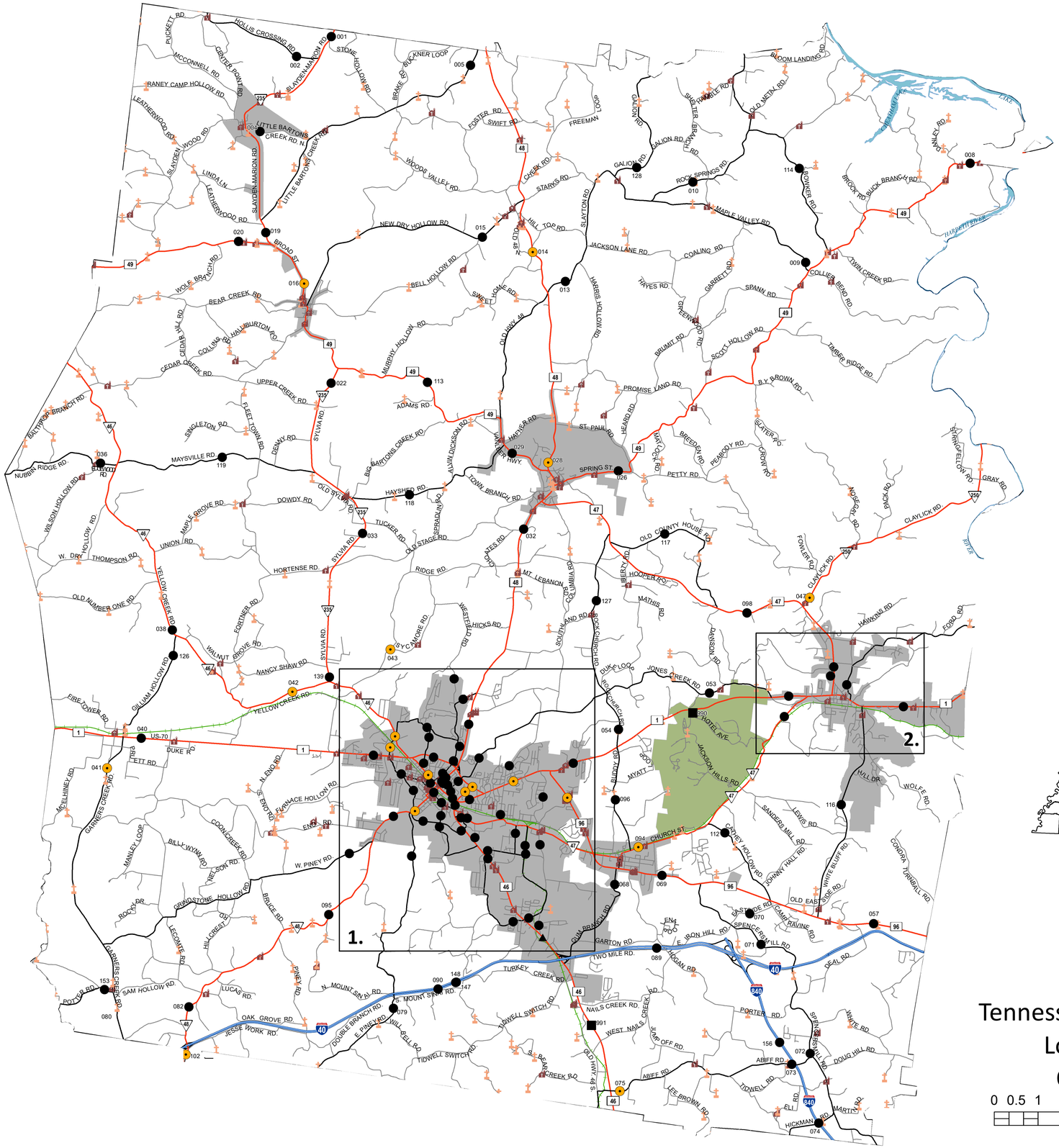

CC Traffic Stations

001	038	090	156
002	040	**094**	
004	**041**	095	
005	**042**	096	
008	**043**	098	
009	**047**	**102**	
010	053	112	
013	054	113	
014	057	114	
015	068	116	
016	069	117	
019	070	118	
020	071	119	
022	072	126	
026	073	127	
028	074	128	
029	**075**	139	
032	079	147	
033	082	148	
036	089	153	

ATR Traffic Stations

990
991

Legend

- HPMS Traffic Stations
- Class Count Traffic Stations
- CC Traffic Stations
- ATR Traffic Stations
- EDL Traffic Stations
- Churches
- Cemeteries
- HPMS Route
- Interstate
- State Route
- Functional Route
- Local Route
- Railroads
- Major Waterways
- Parks
- Municipal Boundary

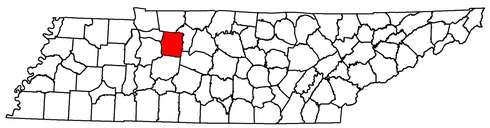

2020 Traffic Map
Dickson County
Tennessee

Prepared by the
Tennessee Department of Transportation
Long Range Planning Division
Office of Data Visualization

0 0.5 1 2 3 4 5 6 7 8 9 Miles

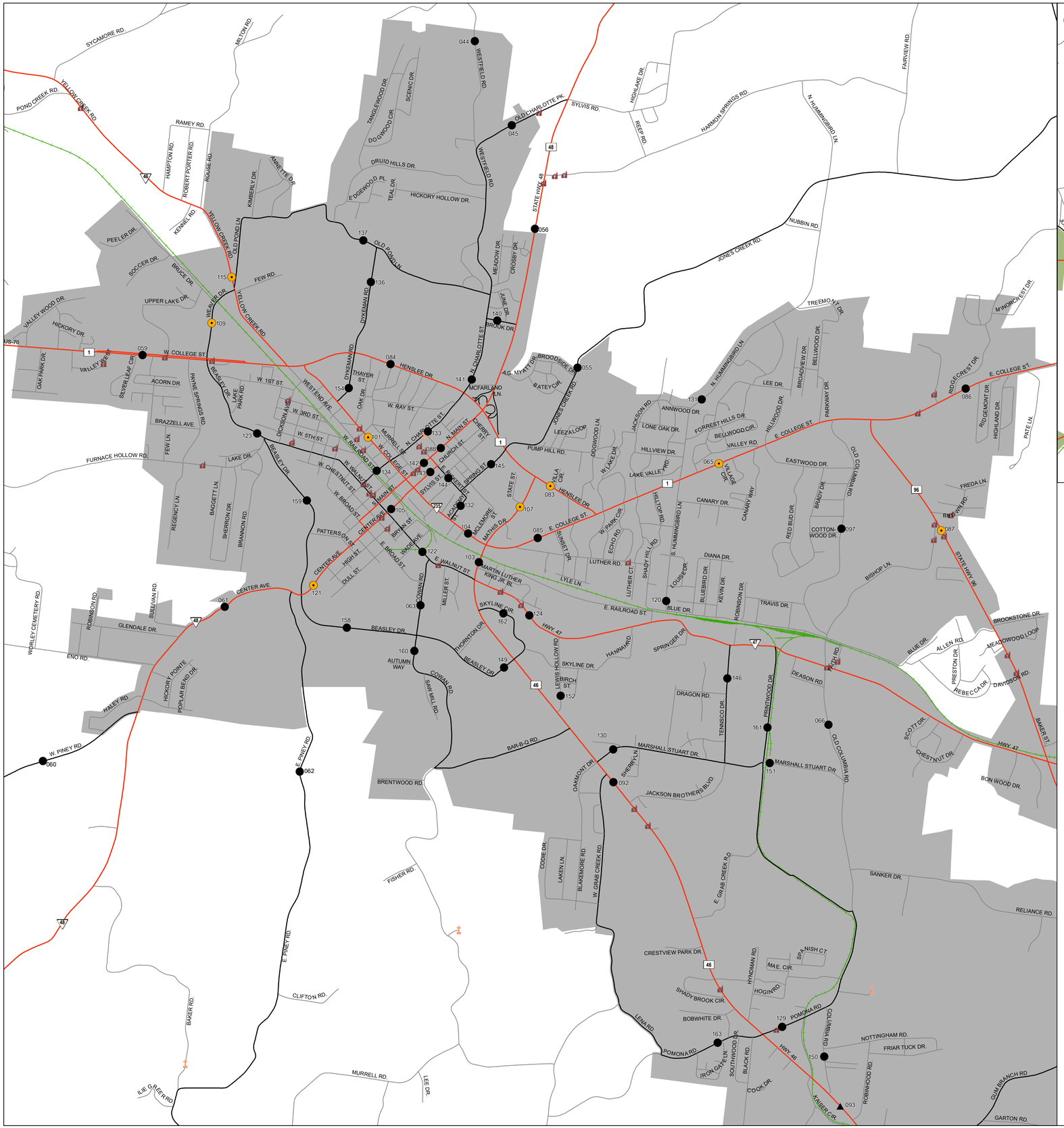

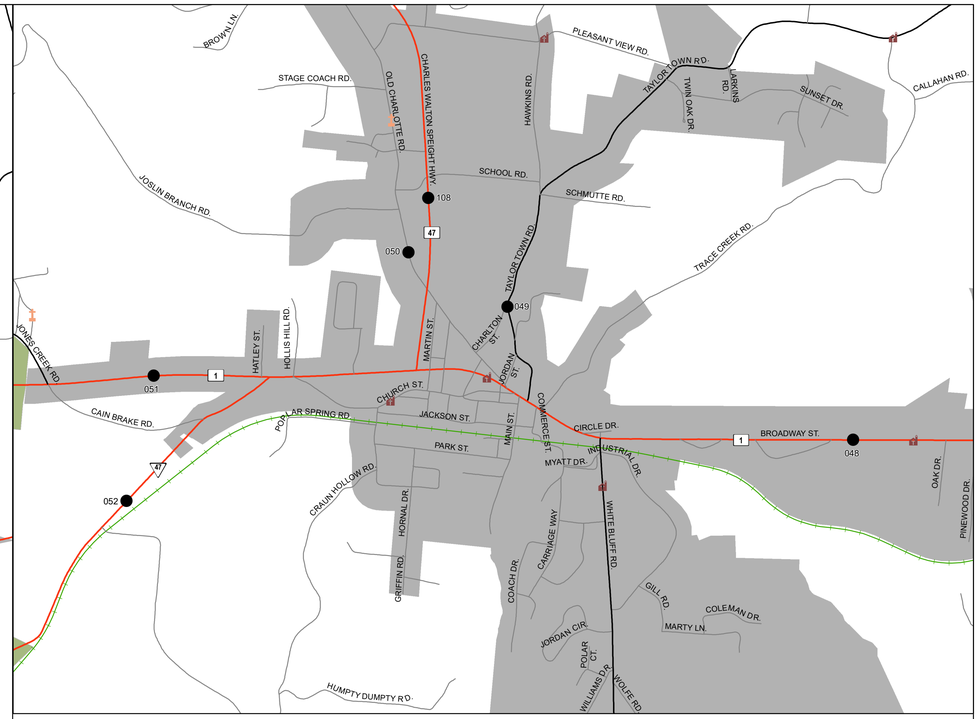

White Bluff

CC Traffic Stations

048 050 052
049 051 108

Dickson

CC Traffic Stations

044 103 141
045 104 142
055 105 143
056 **107** 144
059 **109** 145
060 **115** 146
061 120 149
062 **121** 150
063 122 151
065 123 152
066 124 154
063 129 158
084 130 159
085 131 160
086 132 161
087 133 162
088 134 163
092 136
097 137
101 140

EDL Traffic Stations

093

Legend

- HPMS Traffic Stations
- Class Count Traffic Stations
- CC Traffic Stations
- ATR Traffic Stations
- EDL Traffic Stations
- Churches
- Cemeteries
- HPMS Route
- Interstate
- State Route
- Functional Route
- Local Route
- Railroads
- Major Waterways
- Parks
- Municipal Boundary

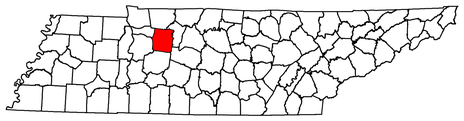

2020 Traffic Map
Dickson County
Tennessee

Prepared by the
Tennessee Department of Transportation
Long Range Planning Division
Office of Data Visualization

0 0.25 0.5 1 1.5 2 Miles

N

Dickson County

1

Station #	AADT
1	551
2	139
4	145
5	462
8	3,620
9	1,332
10	295
13	1,004
14	4,575
15	721
16	2,128
19	1,227
20	1,113
22	1,781
26	2,997
28	5,930
29	2,108
32	8,170
33	2,873
36	226
38	2,593
40	9,169
41	563
42	3,369
43	269
44	550
45	640
47	3,531
48	7,856
49	1,158
50	1,161
51	7,091
52	1,371
53	623
54	1,595
55	824
56	11,458
57	10,054
59	14,069
60	1,024
61	7,154
62	856
63	4,940
65	16,722
66	2,860
68	1,492

Station #	AADT
69	7,678
70	1,027
71	786
72	1,058
73	738
74	296
75	1,496
79	233
82	2,663
83	11,343
84	12,760
85	11,982
86	9,138
87	7,324
88	3,403
89	49,734
90	36,131
92	26,642
93	29619
94	2,184
95	2,988
96	1,328
97	1,222
98	2,676
101	3,681
102	2,160
103	30,510
104	8,900
105	6,245
107	21,377
108	7,212
109	3,794
112	240
113	916
114	692
115	8,556
116	2,299
117	250
118	494
119	116
120	2,509
121	3,938
122	7,863
123	10,928
124	4,325
126	259

Station #	AADT
127	1,166
128	296
129	3,147
130	3,905
131	1,695
132	1,720
133	2,162
134	2,079
136	521
137	393
139	4,110
140	405
141	3,624
142	1,916
143	3,382
144	2,242
145	2,673
146	2,751
147	1,649
148	1,743
149	12,736
150	2,356
151	3,348
152	1,736
153	609
154	187
156	20,817
157	13,237
158	10,762
159	2,607
160	1,068
161	1,362
162	1,415
163	1322
990	14,036
991	1,519