N

Insets
1. Newport

CC Traffic Stations

001 015 037 052 074 096
002 018 038 053 084 097
003 019 040 054 085 099
005 020 041 057 086 113
006 021 042 058 088 114
007 023 043 061 089 120
008 032 045 062 090 127
012 033 047 063 091 130
013 035 048 064 092
014 036 051 071 095

EDL Traffic Stations

129

EDL Traffic Stations

990 991

Legend

- HPMS Traffic Stations
- Class Count Traffic Stations
- CC Traffic Stations
- ATR Traffic Stations
- EDL Traffic Stations
- Churches
- Cemeteries
- HPMS Route
- Interstate
- State Route
- Functional Route
- Local Route
- Railroads
- Major Waterways
- Parks
- Municipal Boundary

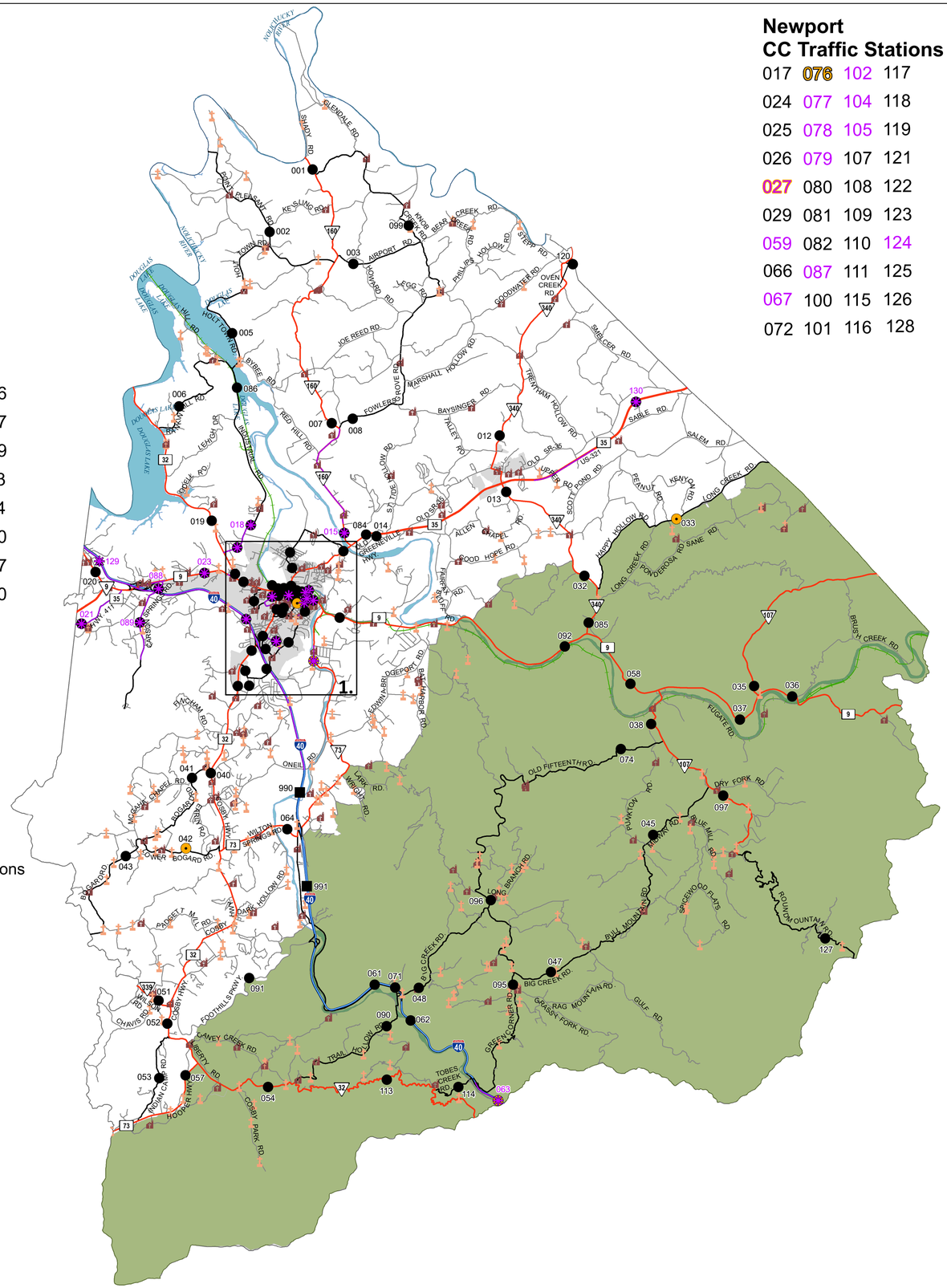

Newport
CC Traffic Stations

017 076 102 117
024 077 104 118
025 078 105 119
026 079 107 121
027 080 108 122
029 081 109 123
059 082 110 124
066 087 111 125
067 100 115 126
072 101 116 128

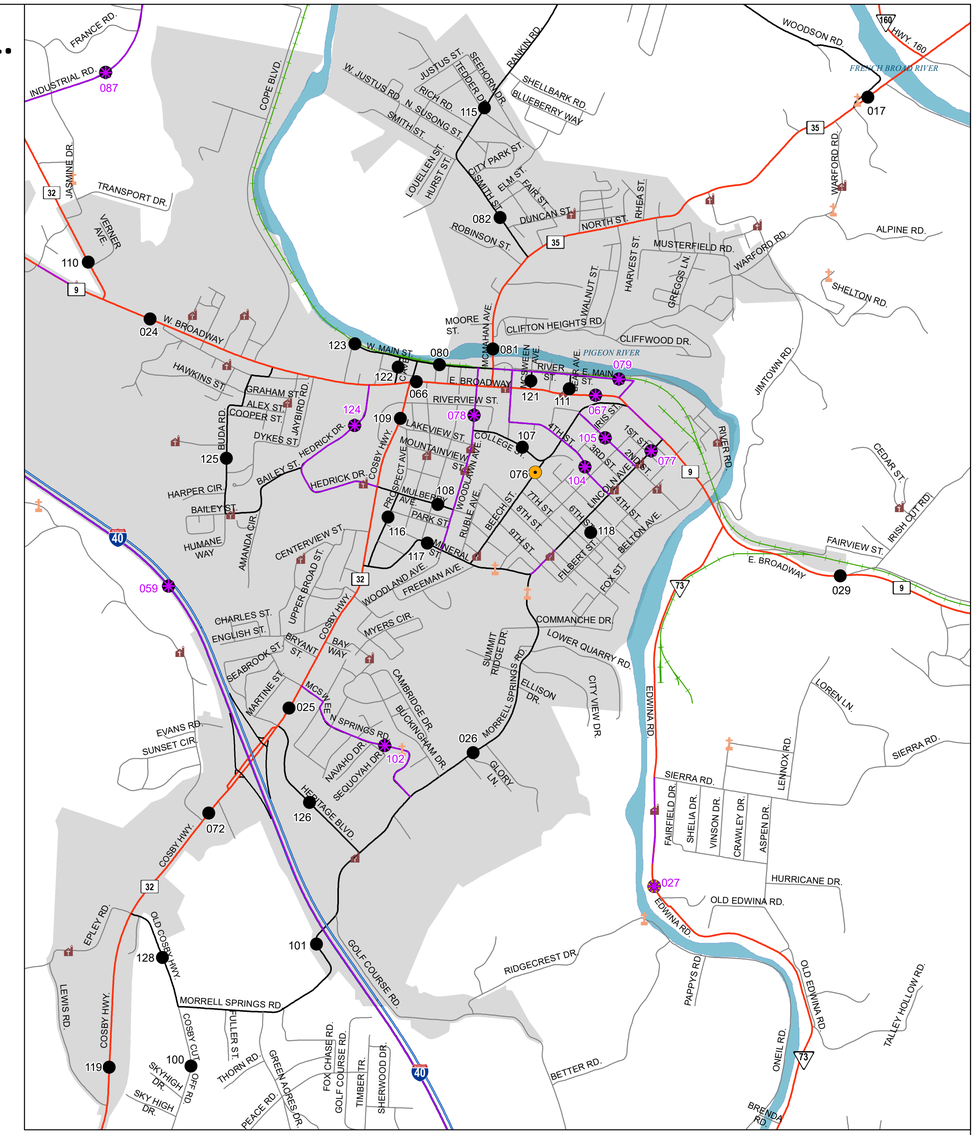

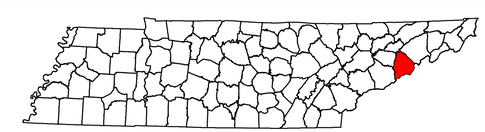

2020 Traffic Map
Cocke County
Tennessee

Prepared by the
Tennessee Department of Transportation
Long Range Planning Division
Office of Data Visualization

0 1 2 4 6 8 10 Miles

Cocke County

1

Station #	AADT
1	1,989
2	681
3	730
5	823
6	355
7	1,927
8	576
12	1,191
13	1,050
14	97
15	2,928
17	9,785
18	2,772
19	6,610
20	5,470
21	8,584
23	15,976
24	20,654
25	24,474
26	3,219
27	2,726
29	6,547
32	493
33	307
35	242
36	1,283
37	1,420
38	1,687
40	7,610
41	1,732
42	846
43	796
45	389
47	189
48	1,536
51	1,914
52	6,201
53	490
54	1,381
57	5,719
58	2,817
59	34,071
61	27,918
62	27,002
63	26,546
64	2,442

Station #	AADT
66	11,122
67	8,308
71	846
72	23,404
74	139
76	1,337
77	4,997
78	2,001
79	320
80	11,114
81	14,718
82	4,222
84	7,263
85	751
86	1,715
87	2,367
88	2,561
89	2,317
90	674
91	1,070
92	3,505
95	257
96	504
97	339
99	120
100	580
101	2,015
102	104
104	344
105	383
107	696
108	1,350
109	17,655
110	8,172
111	2,527
113	95
114	32
115	2,388
116	503
117	4,162
118	172
119	10,725
120	48
121	1,214
122	2,780
123	3,435

Station #	AADT
124	1,840
125	726
126	3,392
127	15
128	1,444
129	30755
130	2,684
990	28,767
991	27,123