CC Traffic Stations

001	015	031	046	057	081	102	125	148
003	016	034	048	058	085	107	126	151
005	021	038	049	059	086	109	127	
006	023	039	050	068	087	110	129	
007	024	040	051	069	088	111	138	
008	025	041	052	071	089	112	139	
009	026	042	053	072	097	113	140	
010	027	043	055	078	098	123	141	
014	030	044	056	079	099	124	142	

Insets
1. Elizabethton
2. Johnson City

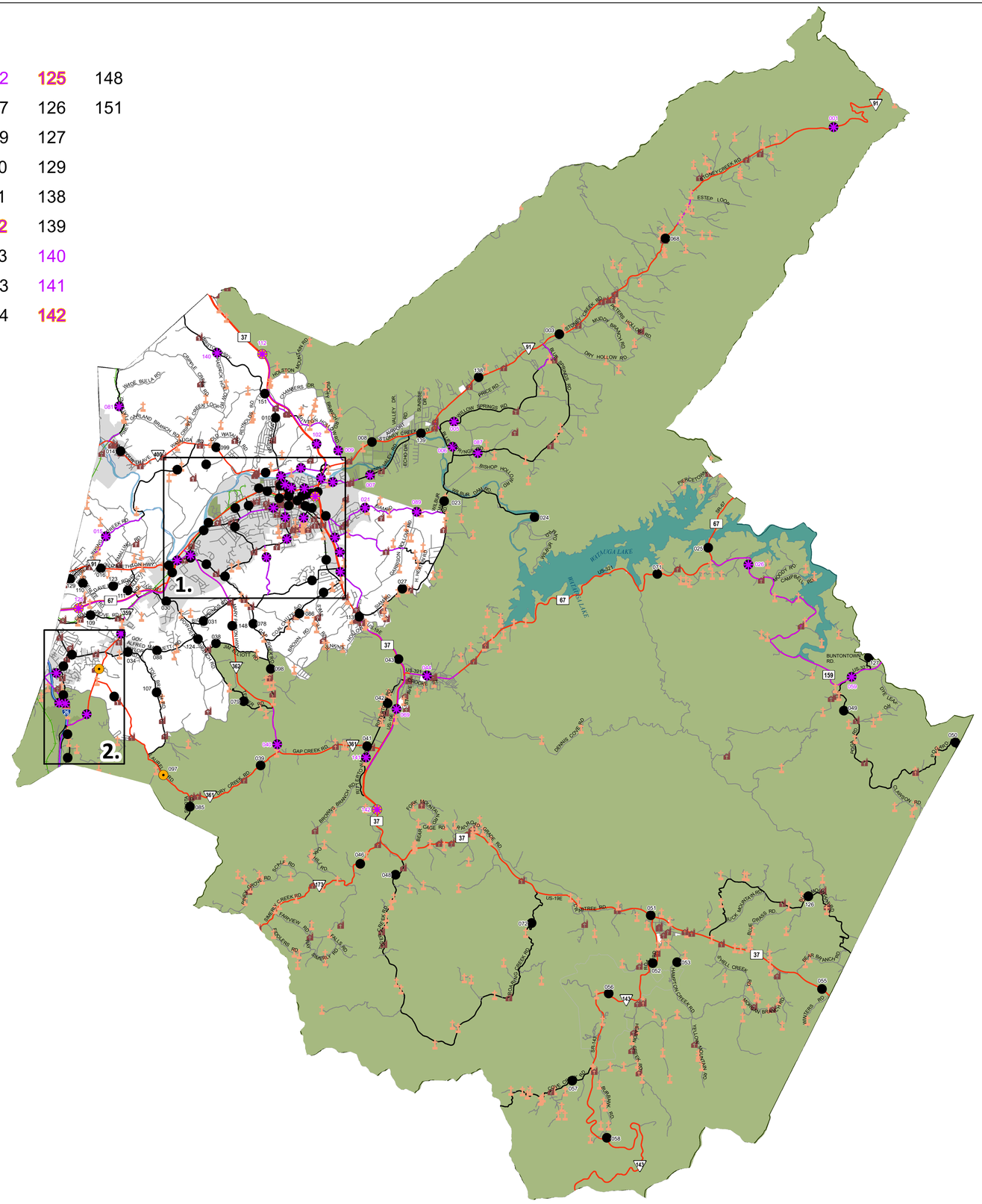

N

Legend

- HPMS Traffic Stations
- Class Count Traffic Stations
- CC Traffic Stations
- ATR Traffic Stations
- EDL Traffic Stations
- Churches
- Cemeteries
- HPMS Route
- Interstate
- State Route
- Functional Route
- Local Route
- Railroads
- Major Waterways
- Parks
- Municipal Boundary

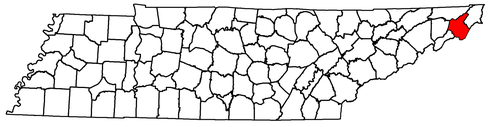

2020 Traffic Map

Carter County

Tennessee

Prepared by the
Tennessee Department of Transportation
Long Range Planning Division
Office of Data Visualization

0 1 2 4 6 8 10 Miles

N

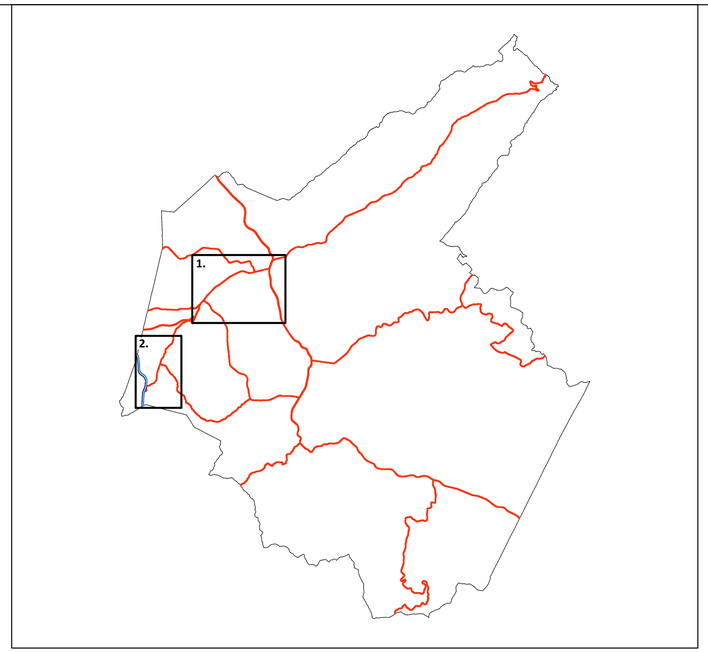

Insets
1. Elizabethton
2. Johnson City

1. Elizabethton

CC Traffic Stations

011	066	096	132
013	067	103	133
017	073	104	134
018	074	114	135
019	077	115	143
020	082	116	144
028	083	117	145
029	084	118	146
060	091	119	147
061	092	120	149
062	093	121	150
063	094	122	152
064	095	131	

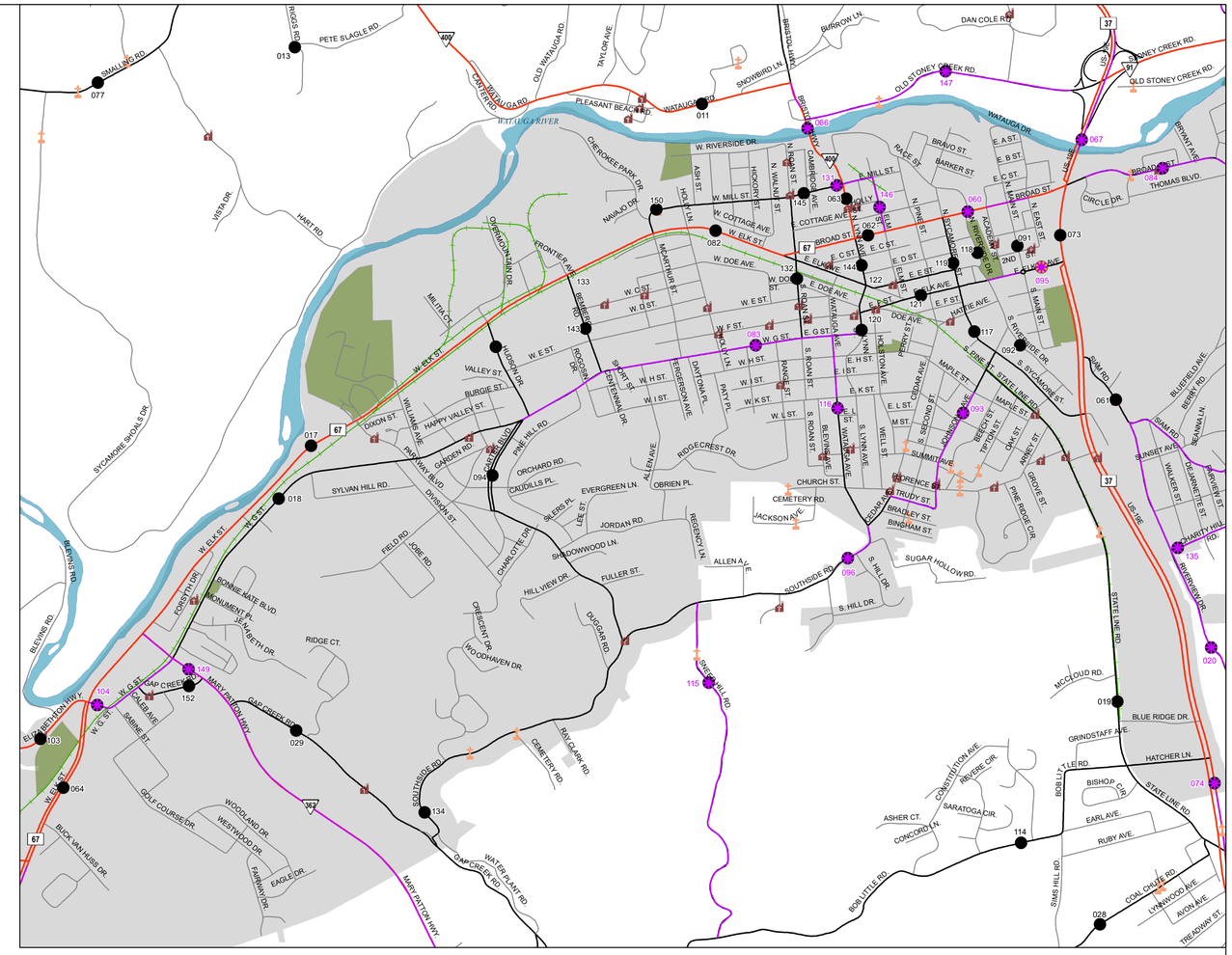

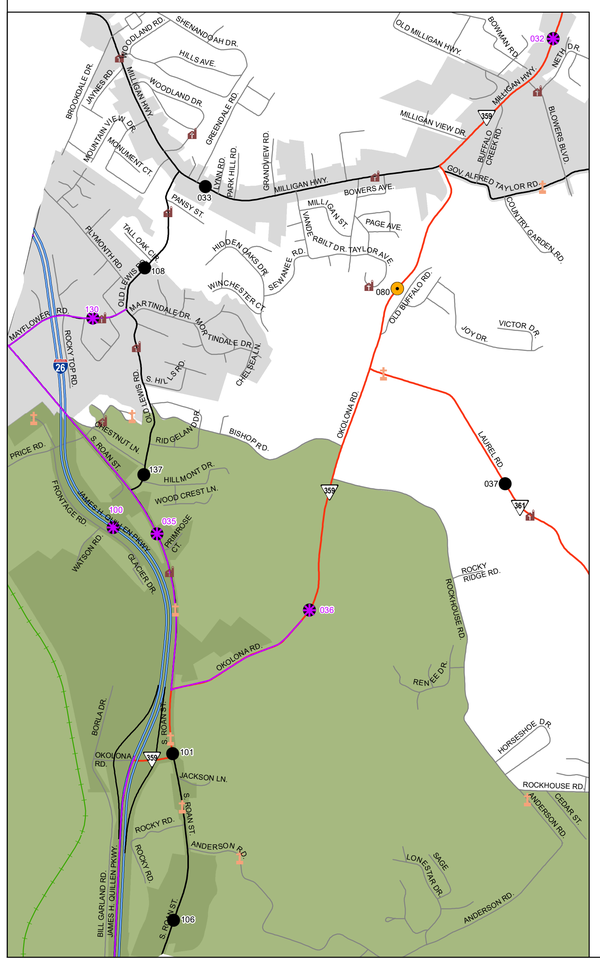

2. Johnson City

CC Traffic Stations

032	037	106
033	080	108
035	100	130
036	101	137

Legend

- HPMS Traffic Stations
- Class Count Traffic Stations
- CC Traffic Stations
- ATR Traffic Stations
- EDL Traffic Stations
- Churches
- Cemeteries
- HPMS Route
- Interstate
- State Route
- Functional Route
- Local Route
- Railroads
- Major Waterways
- Parks
- Municipal Boundary

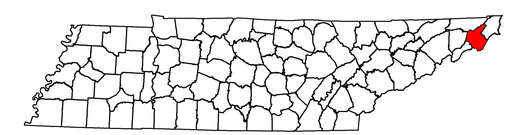

2020 Traffic Map

Carter County

Tennessee

Prepared by the
Tennessee Department of Transportation
Long Range Planning Division
Office of Data Visualization

0 0.5 1 2 Miles

Carter County

1

Station #	AADT
1	409
3	5,316
5	801
6	3,764
7	3,834
8	15,958
9	749
10	3,430
11	6,255
13	86
14	4,698
15	823
16	6,571
17	22,187
18	8,248
19	2,933
20	281
21	2,164
23	1,092
24	410
25	3,996
26	1,875
27	1,458
28	1,062
29	2,601
30	2,209
31	1,007
32	8,016
33	9,450
34	1,871
35	4,903
36	3,266
37	1,780
38	658
39	1,484
40	4,963
41	5,974
42	794
43	14,918
44	8,352
46	1,452
48	787
49	413
50	209
51	7,940
52	2,499

Station #	AADT
53	587
55	6,051
56	1,550
57	695
58	280
59	1,442
60	24,713
61	5,923
62	25,087
63	8,624
64	32,431
66	10,710
67	21,066
68	1,779
69	8,722
71	5,375
72	112
73	18,804
74	18,675
77	912
78	1,560
79	159
80	3,310
81	1,333
82	25,590
83	9,221
84	4,139
85	748
86	1,078
87	935
88	1,060
89	934
91	1,779
92	60
93	496
94	2,244
95	4,175
96	1,123
97	981
98	2,954
99	4,242
100	26,736
101	6,396
102	10,458
103	6,148
104	10,697

Station #	AADT
106	4,104
107	439
108	2,218
109	478
110	188
111	1,131
112	10,153
113	2,500
114	1,950
115	255
116	1,495
117	5,037
118	270
119	2,225
121	3,896
122	4,784
123	576
124	731
125	26,850
126	256
127	180
129	1,543
130	1,683
131	447
132	1,125
133	4,530
134	1,241
135	422
137	647
138	6,184
139	11,115
140	601
141	492
142	8,805
143	5,624
144	5,338
145	5,022
146	123
147	3,152
148	5,512
149	2,793
150	4,549
151	1,437
152	769