N

Insets
1. North Cleveland
2. Cleveland
3. Downtown Cleveland

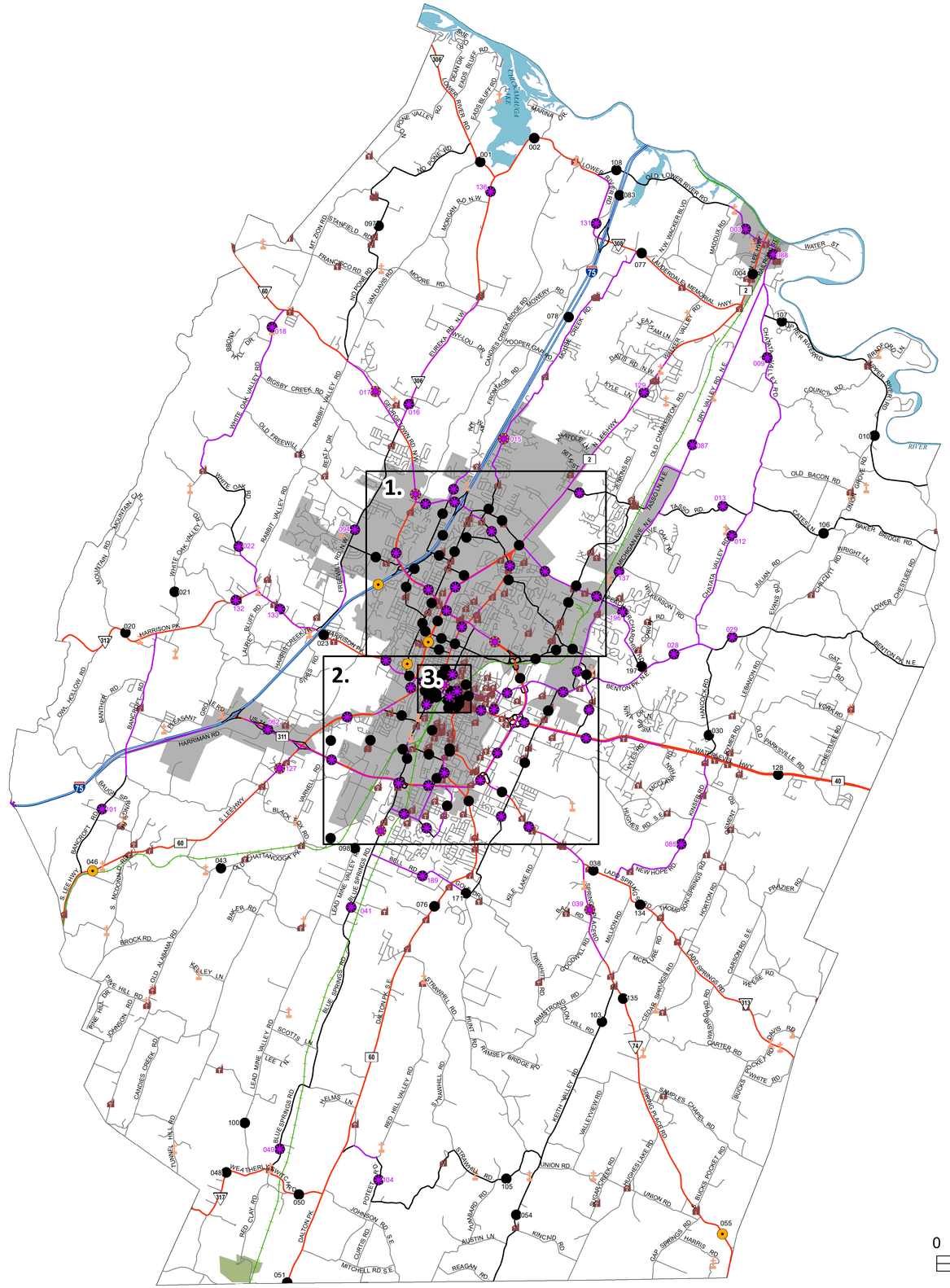

CC Traffic Stations

001	028	077	108
002	029	078	127
003	030	083	128
004	038	085	129
009	039	087	131
010	041	088	132
012	043	094	133
013	046	097	134
015	048	098	135
016	049	100	136
017	050	101	137
018	051	103	171
020	054	104	189
021	055	105	196
022	062	106	197
023	076	107	

Legend

- HPMS Traffic Stations
- Class Count Traffic Stations
- CC Traffic Stations
- ATR Traffic Stations
- EDL Traffic Stations
- Churches
- Cemeteries
- HPMS Route
- Interstate
- State Route
- Functional Route
- Local Route
- Railroads
- Major Waterways
- Parks
- Municipal Boundary

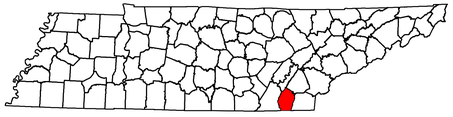

2020 Traffic Map

Bradley County

Tennessee

Prepared by the

Tennessee Department of Transportation
Long Range Planning Division
Office of Data Visualization

0 1 2 4 6 8 10 Miles

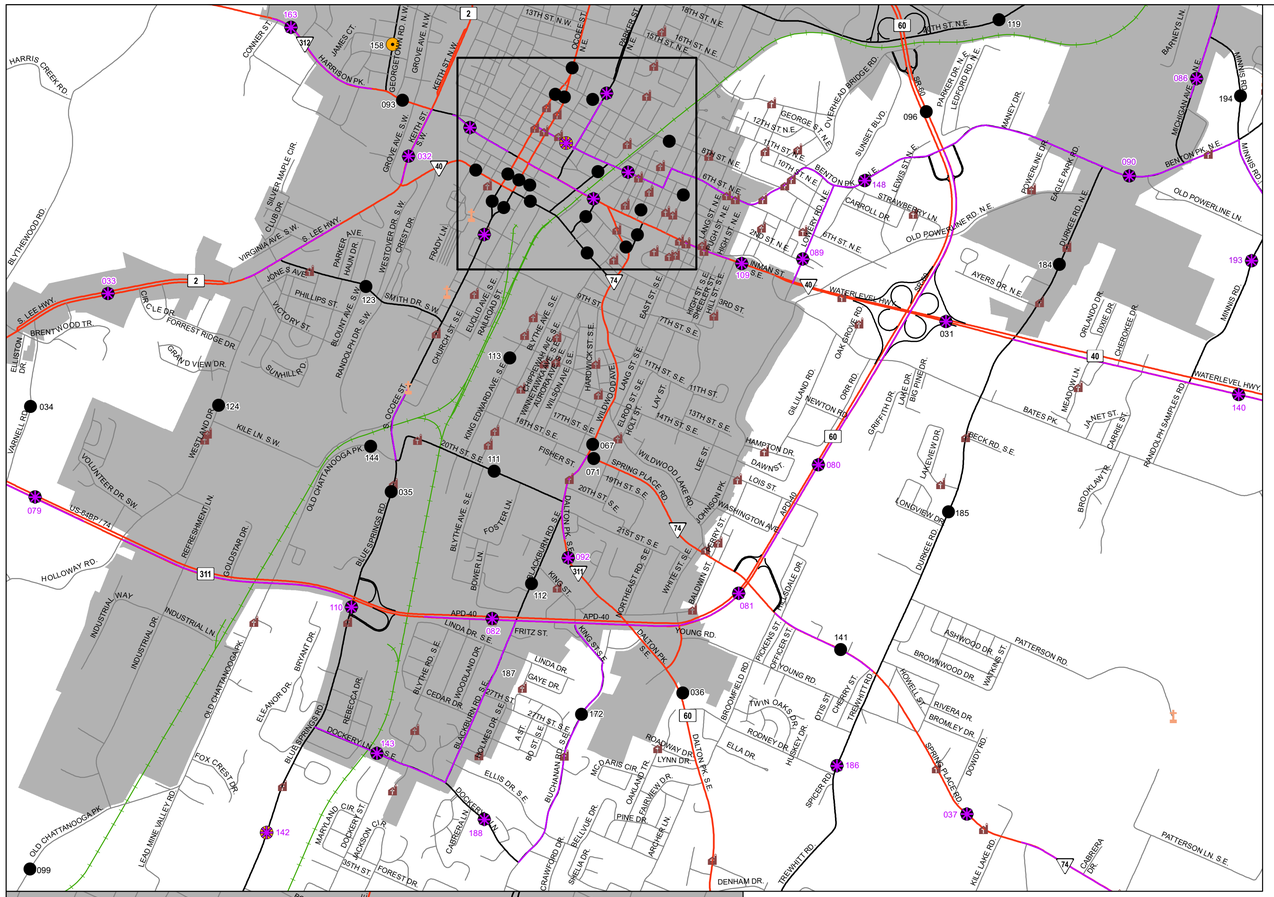

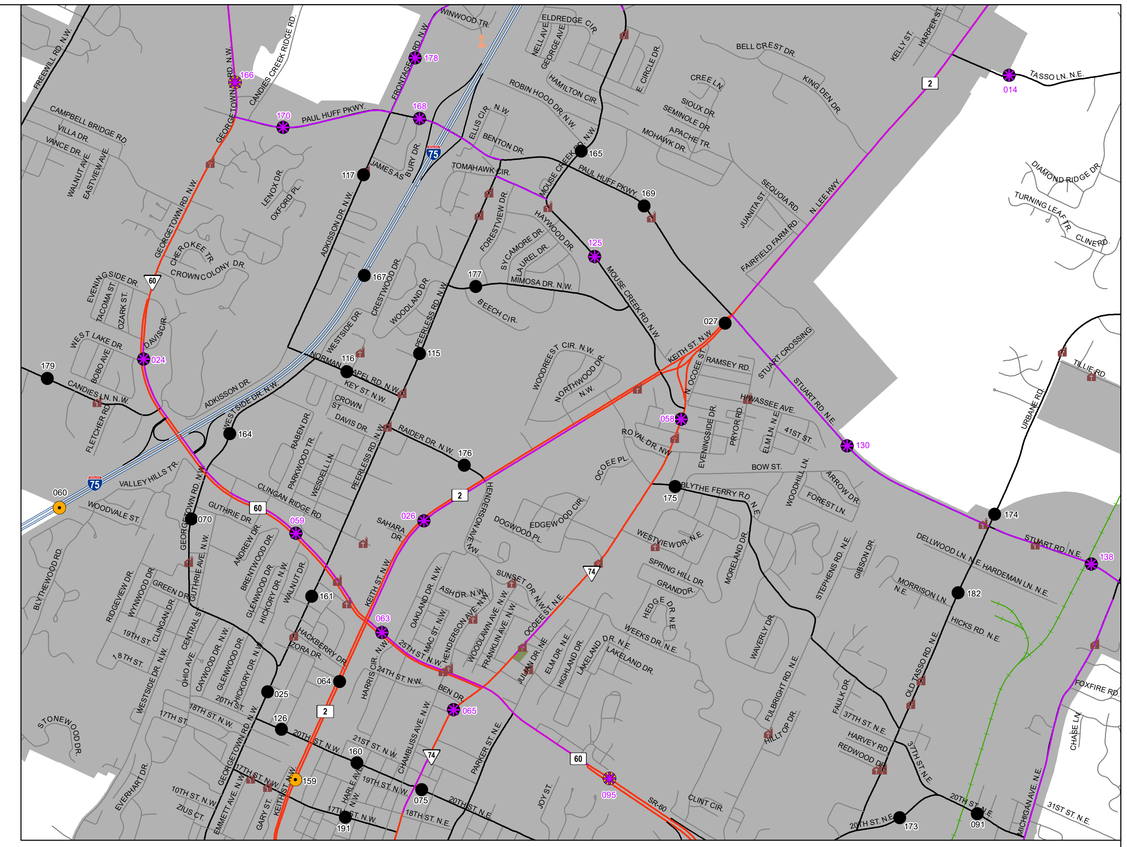

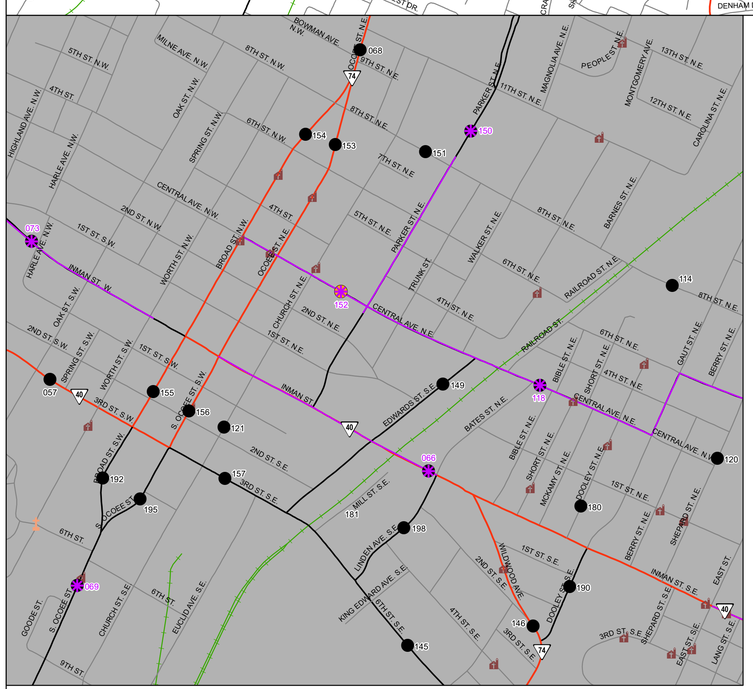

1. North Cleveland

CC Traffic Stations				EDL Traffic Stations
014	065	130	170	166
024	070	138	173	
025	075	159	174	
026	091	160	175	
027	095	161	176	
058	115	164	177	
059	116	165	178	
060	117	167	179	
063	125	168	182	
064	126	169	191	

2. Cleveland

CC Traffic Stations					
031	071	092	113	144	187
032	079	093	119	148	188
033	080	096	123	158	193
034	081	099	124	163	194
035	082	109	140	172	
036	086	110	141	184	
037	089	111	142	185	
067	090	112	143	186	

3. Downtown Cleveland

CC Traffic Stations					
057	114	146	153	180	198
066	118	149	154	181	
068	120	150	155	190	
069	121	151	156	192	
073	145	152	157	195	

Legend

- HPMS Traffic Stations
- Class Count Traffic Stations
- CC Traffic Stations
- ATR Traffic Stations
- EDL Traffic Stations
- Churches
- Cemeteries
- HPMS Route
- Interstate
- State Route
- Functional Route
- Local Route
- Railroads
- Major Waterways
- Parks
- Municipal Boundary

Insets
1. North Cleveland
2. Cleveland
3. Downtown Cleveland

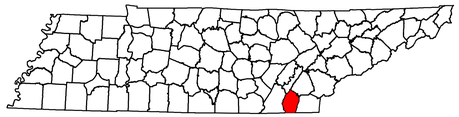

2020 Traffic Map
Bradley County
Tennessee

Prepared by the
Tennessee Department of Transportation
Long Range Planning Division
Office of Data Visualization

0 0.2 0.4 0.8 Miles

0 0.3 0.6 1.2 1.8 2.4 Miles

Station #	AADT
1	3,012
2	2,330
3	1,424
4	9,389
9	301
10	883
12	369
13	552
14	3,772
15	5,170
16	3,123
17	9,651
18	487
20	3,092
21	176
22	1,319
23	7,548
24	15,830
25	11,894
26	25,503
27	33,208
28	2,715
29	2,109
30	1,102
31	23,129
32	15,831
33	11,138
34	971
35	7,763
36	14,332
37	13,052
38	3,624
39	7,830
41	2,283
43	590
46	6,565
48	1,110
49	433
50	779
51	4,942
54	429
55	1,600
57	6,865
58	11,183
59	28,824
60	53,173

Station #	AADT
62	24,953
63	27,834
64	22,850
65	15,535
66	15,821
67	11,625
68	12,785
69	8,682
70	10,017
71	5,553
73	17,164
75	6,134
76	8,137
77	7,440
78	46,450
79	25,951
80	38,361
81	33,132
82	30,985
83	43,753
85	740
86	5,404
87	2,255
88	1,056
89	984
90	9,390
91	4,563
92	7,027
93	13,613
94	3,960
95	27,022
96	34,574
97	498
98	556
99	941
100	359
101	1,103
103	1,582
104	114
105	376
106	501
107	1,453
108	710
109	9,196
110	7,739
111	3,342

Station #	AADT
112	5,231
113	1,249
114	1,186
115	12,759
116	4,569
117	6,076
118	905
119	10,148
120	269
121	1,037
123	3,947
124	3,905
125	8,635
126	2,868
127	7,350
128	15,471
129	11,052
130	27,367
131	2,740
132	3,082
133	4,968
134	2,955
135	5,542
136	2,319
137	3,829
138	14,966
140	22,029
141	13,715
142	4,338
143	2,105
144	1,839
145	2,032
146	6,932
148	1,583
149	1,601
150	3,326
151	2,997
152	2,566
153	5,116
154	5,410
155	4,039
156	4,299
157	3,624
158	7,999
159	21,851
160	4,670

Station #	AADT
161	7,477
163	8,680
164	5,494
165	12,945
166	18216
167	50,631
168	21,891
169	28,302
170	14,772
171	467
172	3,949
173	3,798
174	9,810
175	5,309
176	8,138
177	2,414
178	8,638
179	6,147
180	180
182	10,914
184	4,798
185	4,825
186	3,143
188	1,610
189	933
190	3,297
191	2,665
192	3,774
193	4,721
194	5,004
195	3,451
196	3,199
197	2,590
198	1,178
990	21,176