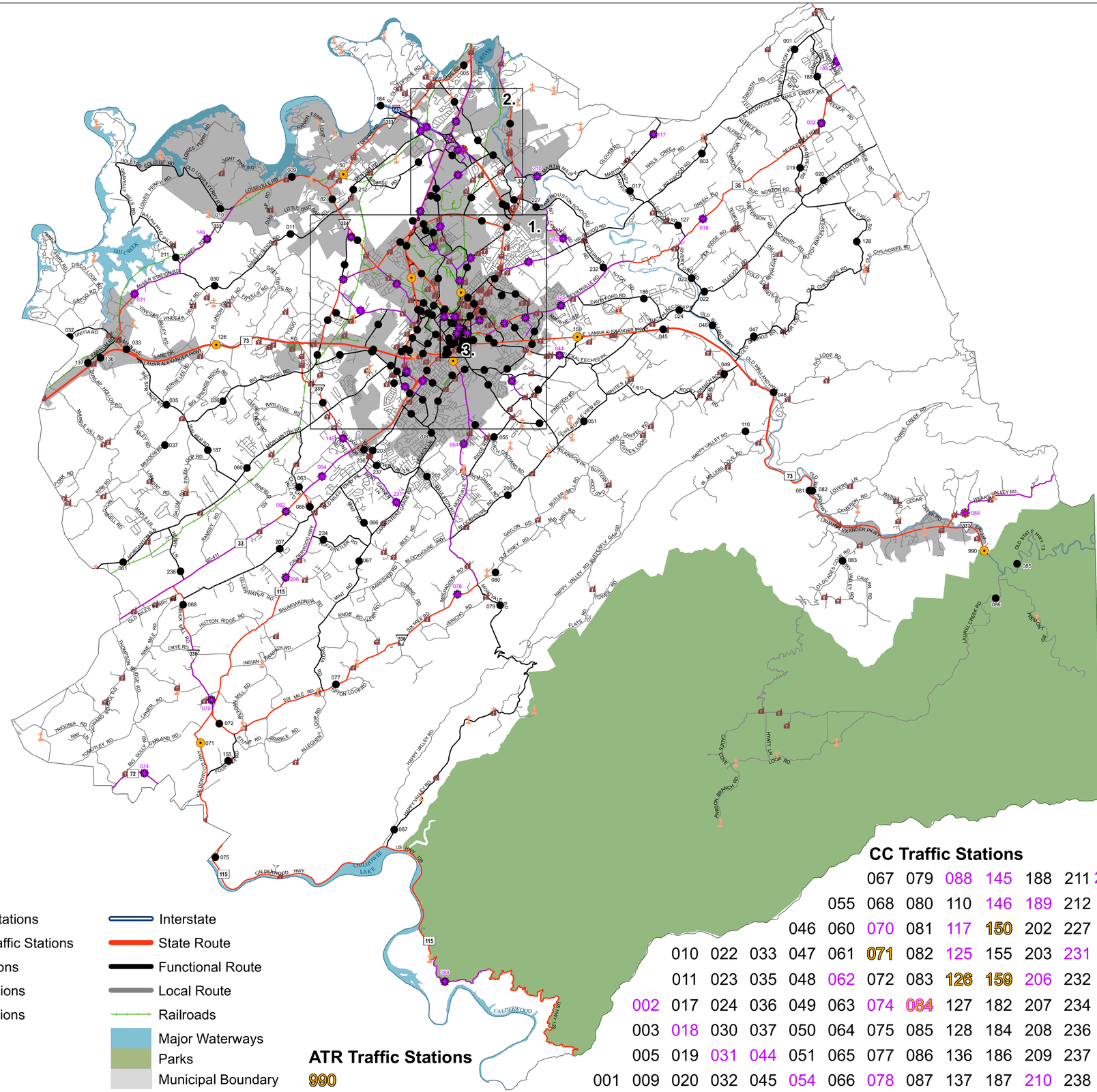

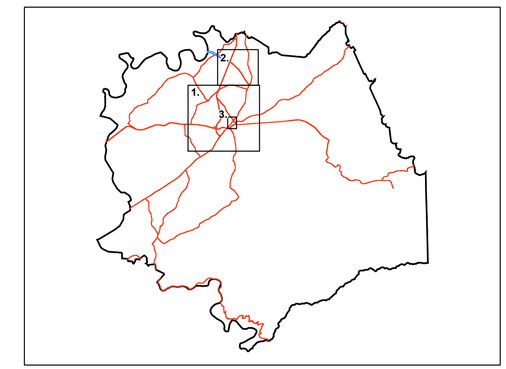

Insets
1. Maryville and Alcoa
2. Alcoa and Rockford
3. Maryville

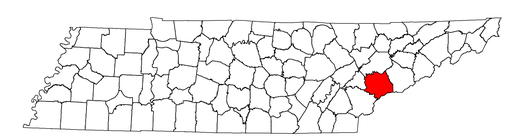

2020 Traffic Map

Blount County

Tennessee

Prepared by the
Tennessee Department of Transportation
Long Range Planning Division
Office of Data Visualization

0 1 2 4 6 8 10 Miles

Legend

- HPMS Traffic Stations
- Class Count Traffic Stations
- CC Traffic Stations
- ATR Traffic Stations
- EDL Traffic Stations
- Churches
- Cemteries
- HPMS Route
- Interstate
- State Route
- Functional Route
- Local Route
- Railroads
- Major Waterways
- Parks
- Municipal Boundary

ATR Traffic Stations

990

CC Traffic Stations

067 079 088 145 188 211 242
055 068 080 110 146 189 212
046 060 070 081 117 150 202 227
010 022 033 047 061 071 082 125 155 203 231
011 023 035 048 062 072 083 126 159 206 232
002 017 024 036 049 063 074 084 127 182 207 234
003 018 030 037 050 064 075 085 128 184 208 236
005 019 031 044 051 065 077 086 136 186 209 237
001 009 020 032 045 054 066 078 087 137 187 210 238

2. Alcoa

CC Traffic Stations

013	138	172	192	220
119	169	173	193	239
120	170	183	194	240
121	171	191	216	248

1. Alcoa (North) & Maryville (South)

CC Traffic Stations

012	058	114	147	199	
014	059	115	151	201	
016	089	122	152	204	
025	090	123	160	213	
026	091	124	161	214	
027	092	129	162	221	246
028	093	130	164	222	247
038	094	131	165	223	249
039	095	132	166	224	250
040	097	133	167	225	
041	106	134	168	226	
042	107	135	181	228	
043	108	139	185	235	
052	109	141	195	241	
053	111	142	196	243	
056	112	143	197	244	
057	113	144	198	245	

N

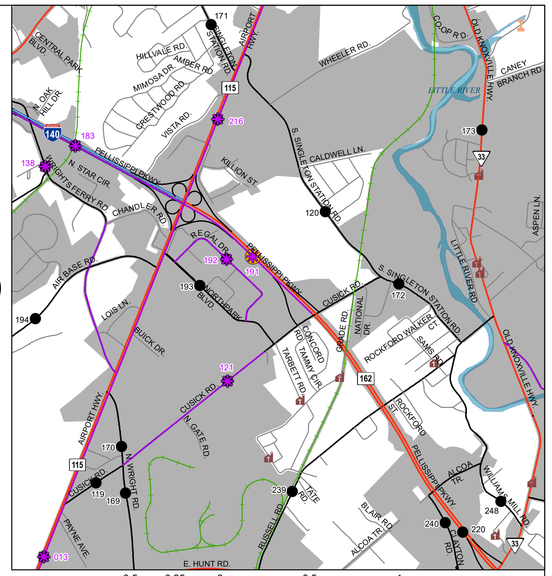

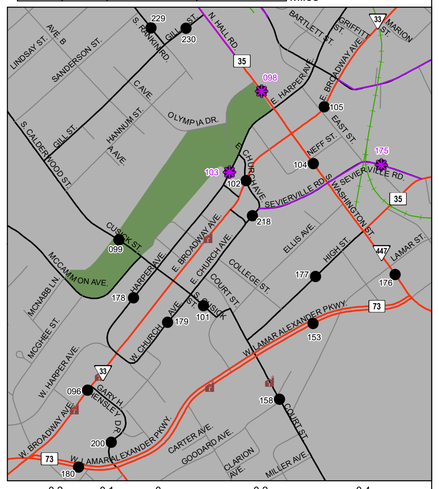

3. Maryville

CC Traffic Stations

175	178	200	230	
096	099	102	104	153
176	179	218		
098	101	103	105	158
177	180	229		

Legend

- HPMS Traffic Stations
- Class Count Traffic Stations
- CC Traffic Stations
- ATR Traffic Stations
- EDL Traffic Stations
- Churches
- Cemteries
- HPMS Route
- Interstate
- State Route
- Functional Route
- Local Route
- Railroads
- Major Waterways
- Parks
- Municipal Boundary

0.2 0.1 0 0.2 0.4 Miles

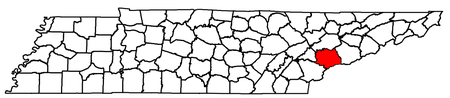

2020 Traffic Map
Blount County
Tennessee

Prepared by the
Tennessee Department of Transportation
Long Range Planning Division
Office of Data Visualization

Blount County

1

Station #	AADT
1	3,534
2	4,998
3	1,092
5	9,114
9	6,721
10	2,599
11	2,298
12	9,220
13	56,580
14	8,134
16	14,550
17	1,002
18	6,030
19	1,096
20	2,482
22	4,707
23	2,330
24	5,391
25	3,926
26	13,344
27	19,046
28	5,269
30	461
31	1,992
32	534
33	1,709
35	1,278
36	1,288
37	881
38	2,801
39	2,080
40	11,617
41	1,913
42	13,207
43	25,075
44	2,213
45	12,290
46	1,452
47	723
48	682
49	1,835
51	857
52	6,618
53	3,629
54	4,862
55	906

Station #	AADT
56	5,687
57	38,646
58	1,494
59	9,350
60	4,410
61	1,161
62	17,787
63	2,056
64	26,130
65	6,480
66	2,827
67	2,036
68	2,316
70	789
71	1,470
72	1,013
74	533
75	1,310
77	650
78	1,218
79	602
80	501
81	8,468
82	382
83	1,494
84	6,169
85	2,624
86	5,150
87	146
88	1,460
89	31,261
90	42,536
91	18,096
92	21,010
93	42,324
94	3,204
95	48,400
96	11,796
97	11,762
98	25,139
99	11,900
101	2,894
102	7,662
103	4,272
104	22,737
105	9,277

Station #	AADT
106	3,894
107	7,796
108	1,946
109	2,551
110	878
111	36,666
112	59,108
113	11,511
114	5,030
115	5,022
117	617
119	2,492
120	2,272
121	5,375
122	26,808
123	7,852
124	8,849
125	9,130
126	12,718
127	2,001
128	134
129	4,592
130	6,257
131	1,321
132	5,042
133	4,570
134	7,927
135	2,922
136	12,333
137	692
138	2,995
139	22,240
141	645
142	1,611
143	823
144	15,019
145	9,086
146	2,430
147	6,122
150	12,722
151	2,392
152	564
153	24,700
155	233
158	9,186
159	18,329

Station #	AADT
160	2,258
161	1,355
162	1,003
164	15,586
165	17,775
166	13,251
167	19,796
168	1,856
169	7,810
170	3,970
171	2,399
172	4,798
173	7,741
175	3,251
176	21,137
177	2,693
178	6,418
179	2,365
180	25,603
181	9,506
182	9,700
183	42,872
184	49,414
185	17,025
186	1,626
187	806
188	1,192
189	196
191	18,521
192	631
193	2,047
194	3,433
195	1,260
196	3,862
197	3,270
198	1,314
199	5,154
200	3,359
201	1,697
202	5,344
203	5,272
204	7,400
206	4,028
207	1,352
208	11,801
209	920

Station #	AADT
210	1,831
211	1,440
212	1,856
213	14,450
214	8,062
216	49,137
218	3,671
220	14,240
221	12,027
222	2,652
223	3,802
224	2,560
225	4,419
226	108
227	5,822
228	5,001
229	2,246
230	4,100
231	349
232	4,165
234	1,558
235	960
236	8,475
237	3,342
238	1,573
239	3,055
240	2,201
241	1,805
242	297
243	760
244	837
245	1,601
246	1,957
247	4,538
248	1,147
249	8,340
250	1,341
990	4,192