N

Insets
1. Clinton
2. Oak Ridge

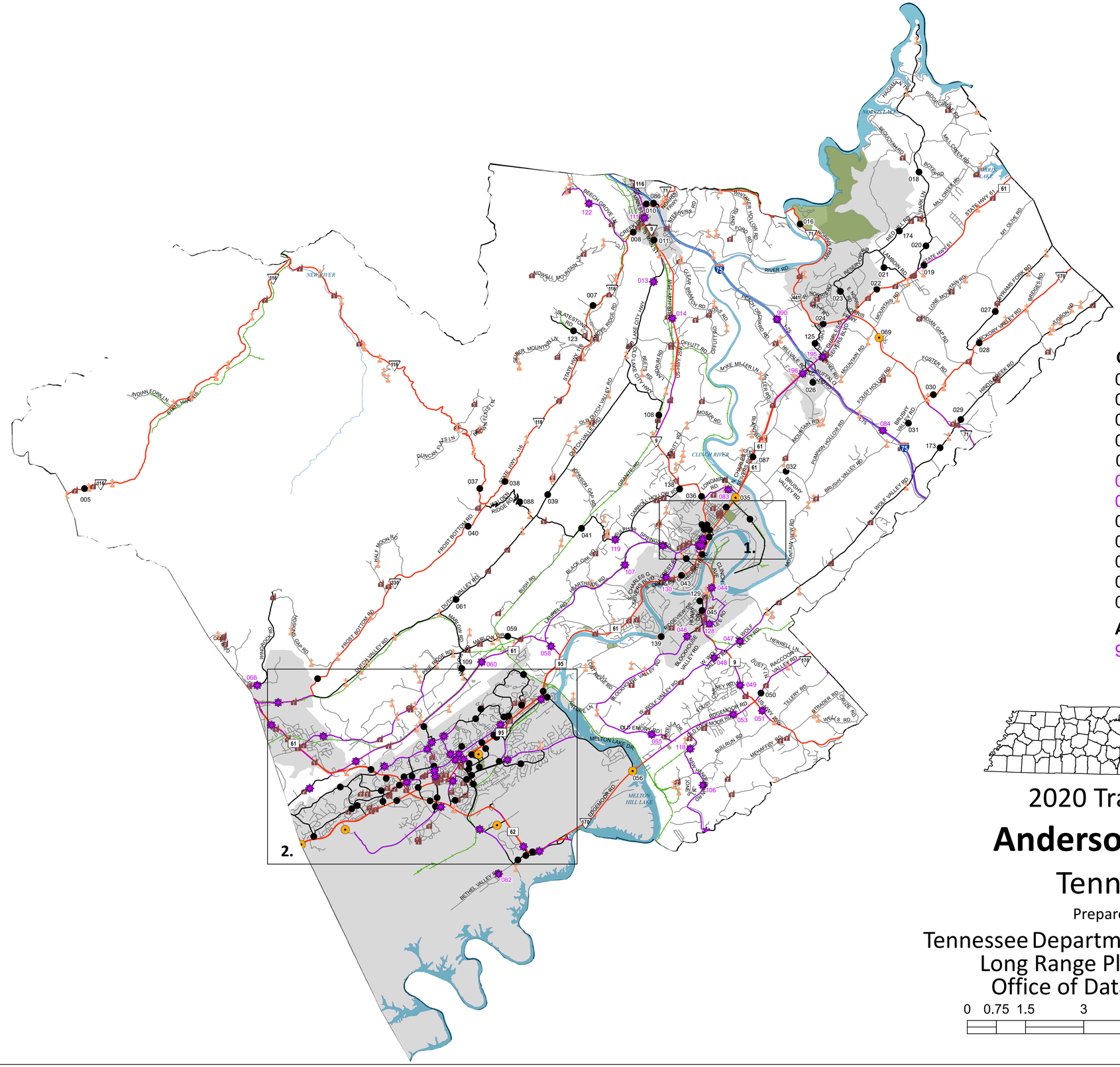

CC Traffic Stations

005 022 037 050 083 122
007 023 038 051 084 123
008 024 039 053 086 125
010 026 040 055 087 128
011 027 041 056 088 129
013 028 043 058 106 130
014 029 044 059 107 138
016 030 045 060 108 139
018 031 046 061 109 173
019 032 047 066 111 174
020 035 048 069 118 195
021 036 049 082 119 196

ATR TrafficStations

990

Legend

- HPMS Traffic Stations
- Class Count Traffic Stations
- CC Traffic Stations
- ATR Traffic Stations
- EDL Traffic Stations
- Churches
- Cemeteries
- HPMS Route
- Interstate
- State Route
- Functional Route
- Local Route
- Railroads
- Major Waterways
- Parks
- Municipal Boundary

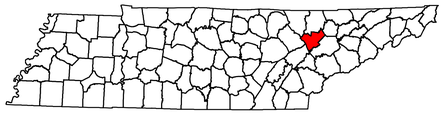

2020 Traffic Map

Anderson County

Tennessee

Prepared by the

Tennessee Department of Transportation
Long Range Planning Division
Office of Data Visualization

0 0.75 1.5 3 4.5 6 7.5 Miles

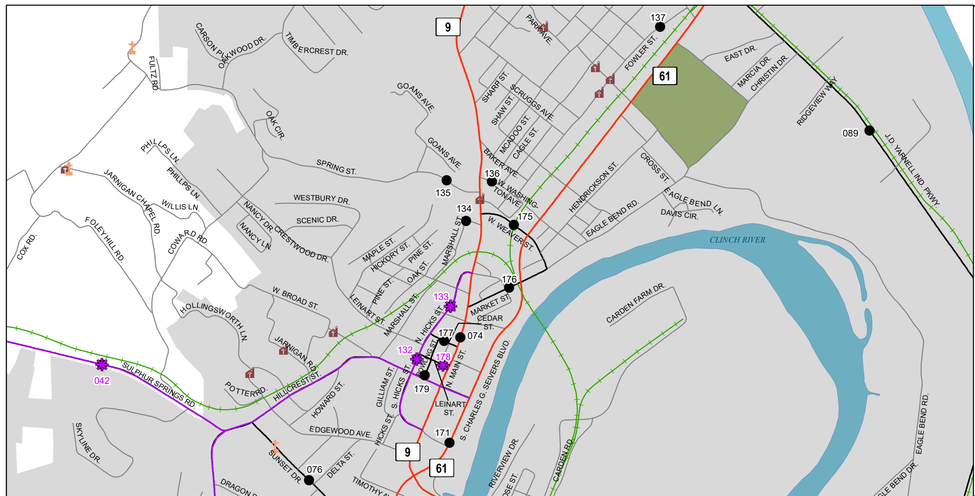

1. Clinton

CC Traffic Stations

042 074 076 089 132
133 134 135 136 137
171 175 176 177 178
179

2. Oak Ridge

CC Traffic Stations

057 062 063 065 067 068 070 071 073 077 078 079 080 081 090 091 092 093 094
095 096 097 098 099 100 101 102 103 110 113 115 116 117 126 127 141 142 143
144 145 146 148 149 150 151 152 153 154 155 156 157 158 159 160 161 162 163
164 165 166 180 181 182 183 184 186 187 188 189 190 191 192 193 194

N

0 0.15 0.3 0.6 0.9 1.2 1.5 Miles

Legend

- HPMS Traffic Stations
- Class Count Traffic Stations
- CC Traffic Stations
- ATR Traffic Stations
- EDL Traffic Stations
- Churches
- Cemeteries
- HPMS Route
- Interstate
- State Route
- Functional Route
- Local Route
- Railroads
- Major Waterways
- Parks
- Municipal Boundary

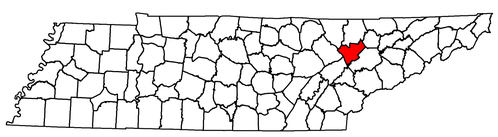

2020 Traffic Map

Anderson County

Tennessee

Prepared by the

Tennessee Department of Transportation
Long Range Planning Division
Office of Data Visualization

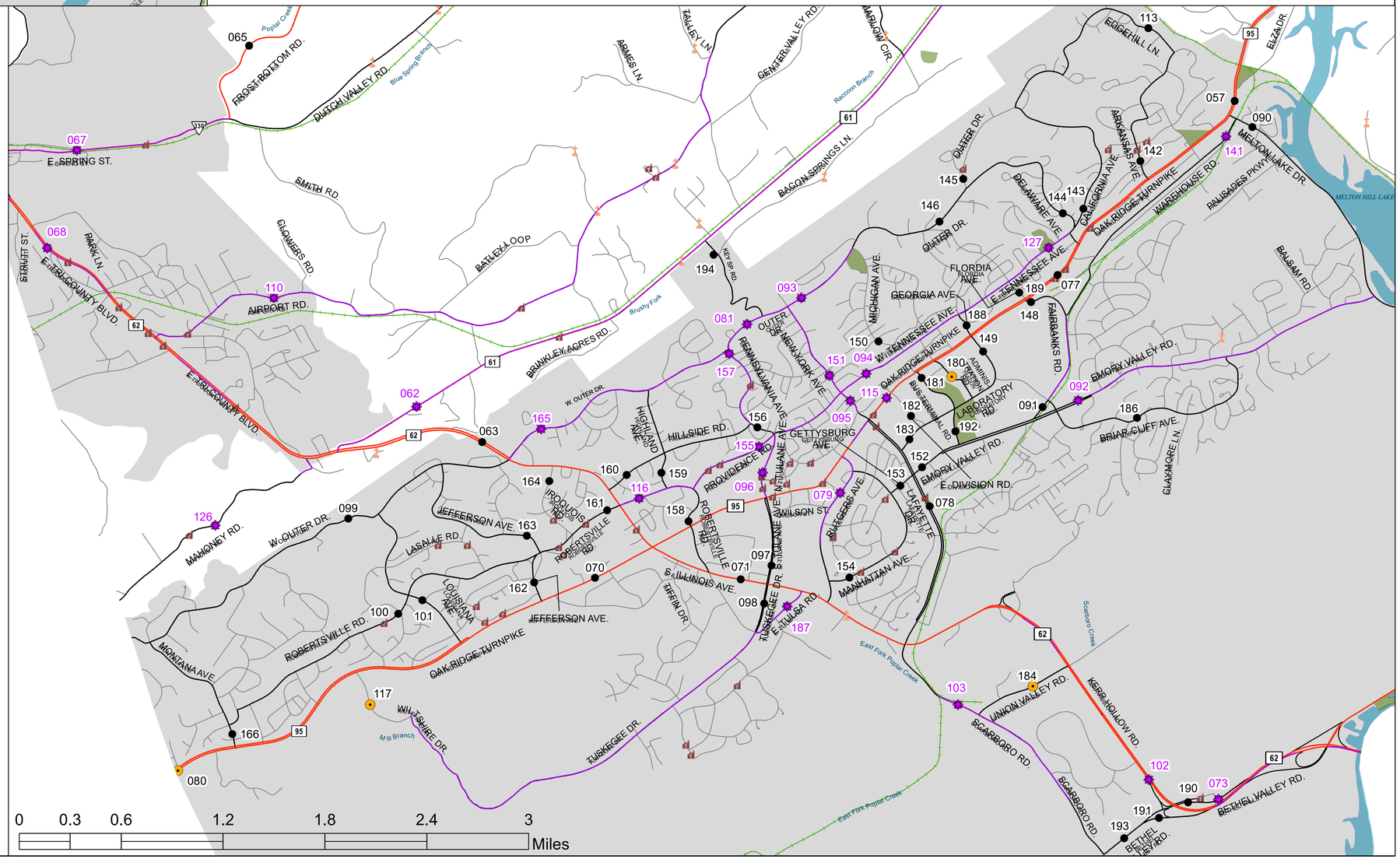

0 0.3 0.6 1.2 1.8 2.4 3 Miles

Station #	AADT
5	395
7	1,916
8	3,519
10	2,348
11	8,840
13	1,059
14	6,620
16	1,258
18	1,455
19	2,236
20	2,852
21	569
22	7,513
23	3,403
24	2,002
26	2,377
27	466
28	920
29	1,650
30	1,610
31	866
32	1,364
35	26,010
36	9,440
37	434
38	605
39	924
40	661
41	454
42	2,367
43	18,050
44	18,828
45	2,197
46	2,077
47	1,695
48	1,255
49	14,990
50	4,925
51	22,645
53	16,134
55	1,801
56	15,612
57	16,999
58	6,220
59	892
60	3,860

Station #	AADT
61	1,229
62	4,497
63	18,483
65	1,529
66	654
67	2,433
68	18,230
69	5,820
70	25,151
71	29,007
73	39,515
74	10,342
76	2,195
77	20,291
78	18,626
79	9,903
80	19,485
81	1,882
82	6,518
83	4,452
84	41,954
86	49,266
87	27,511
88	132
89	6,660
90	7,600
91	2,871
92	7,278
93	1,846
94	4,385
95	7,347
96	2,008
97	6,490
98	1,382
99	898
100	1,384
101	1,764
102	34,465
103	9,283
106	985
107	1,706
108	709
109	763
110	778
111	11,403
113	654

Station #	AADT
115	26,768
116	1,815
117	200
118	1,286
119	1,772
122	232
123	214
125	1,067
126	1,048
127	1,547
128	64
129	1,870
130	1,741
132	449
133	1,642
134	143
135	1,113
136	380
137	817
138	984
139	652
141	1,389
142	2,010
143	1,523
144	990
145	1,133
146	1,607
148	2,091
149	6,891
150	1,879
151	3,638
152	12,863
153	4,263
154	3,468
155	2,305
156	4,734
157	2,165
158	3,685
159	1,631
160	2,118
161	2,627
162	3,400
163	1,542
164	316
165	2,340
166	1,525

Station #	AADT
171	21,993
173	863
174	527
175	3,854
176	1,002
177	423
178	595
179	790
180	2,341
181	2,078
182	1,711
183	6,523
184	1,953
186	1,379
187	3,582
188	3,440
189	2,135
190	3,425
191	4,384
192	3,420
193	7,608
194	2,127
195	22,512
196	30,723
990	53,953