

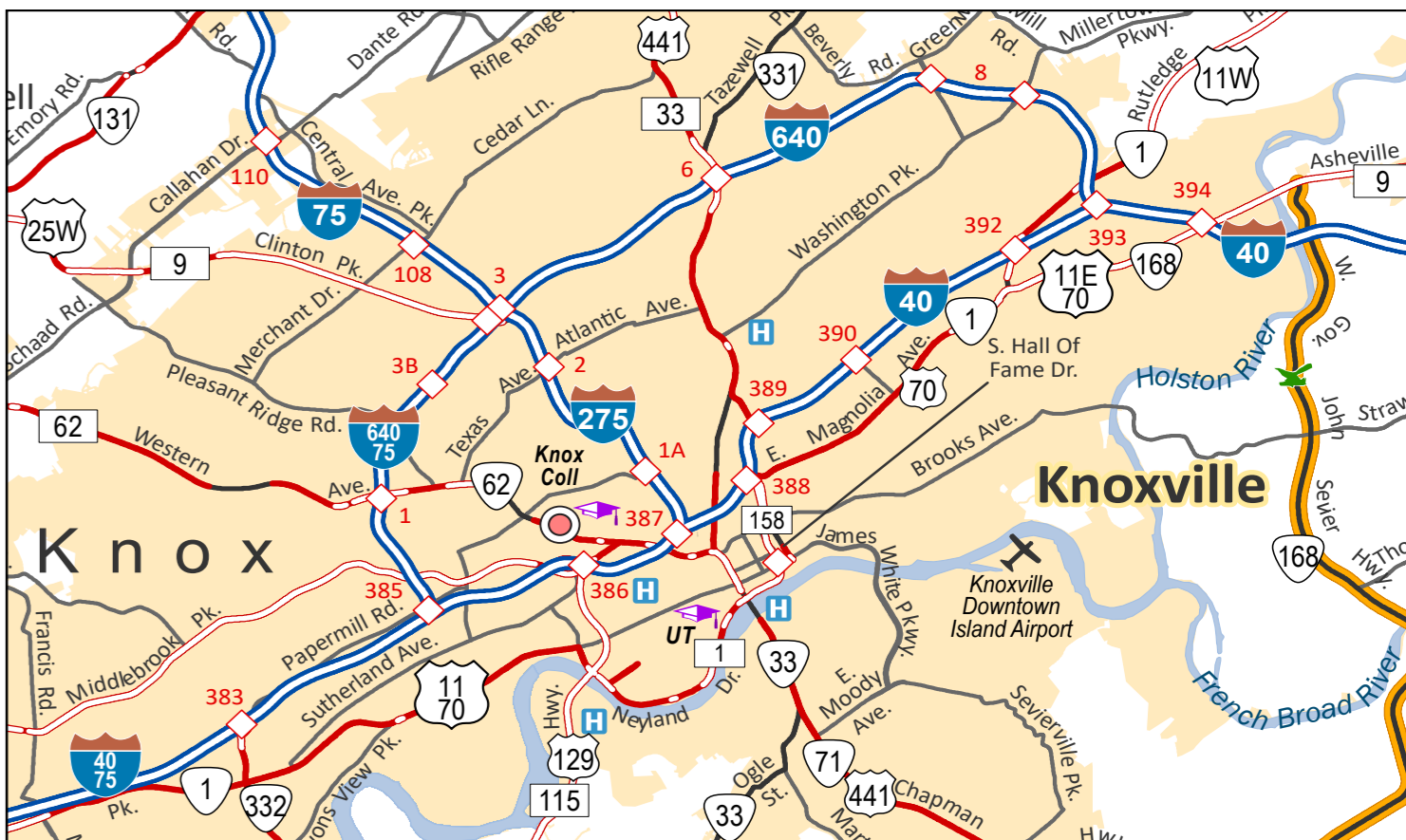
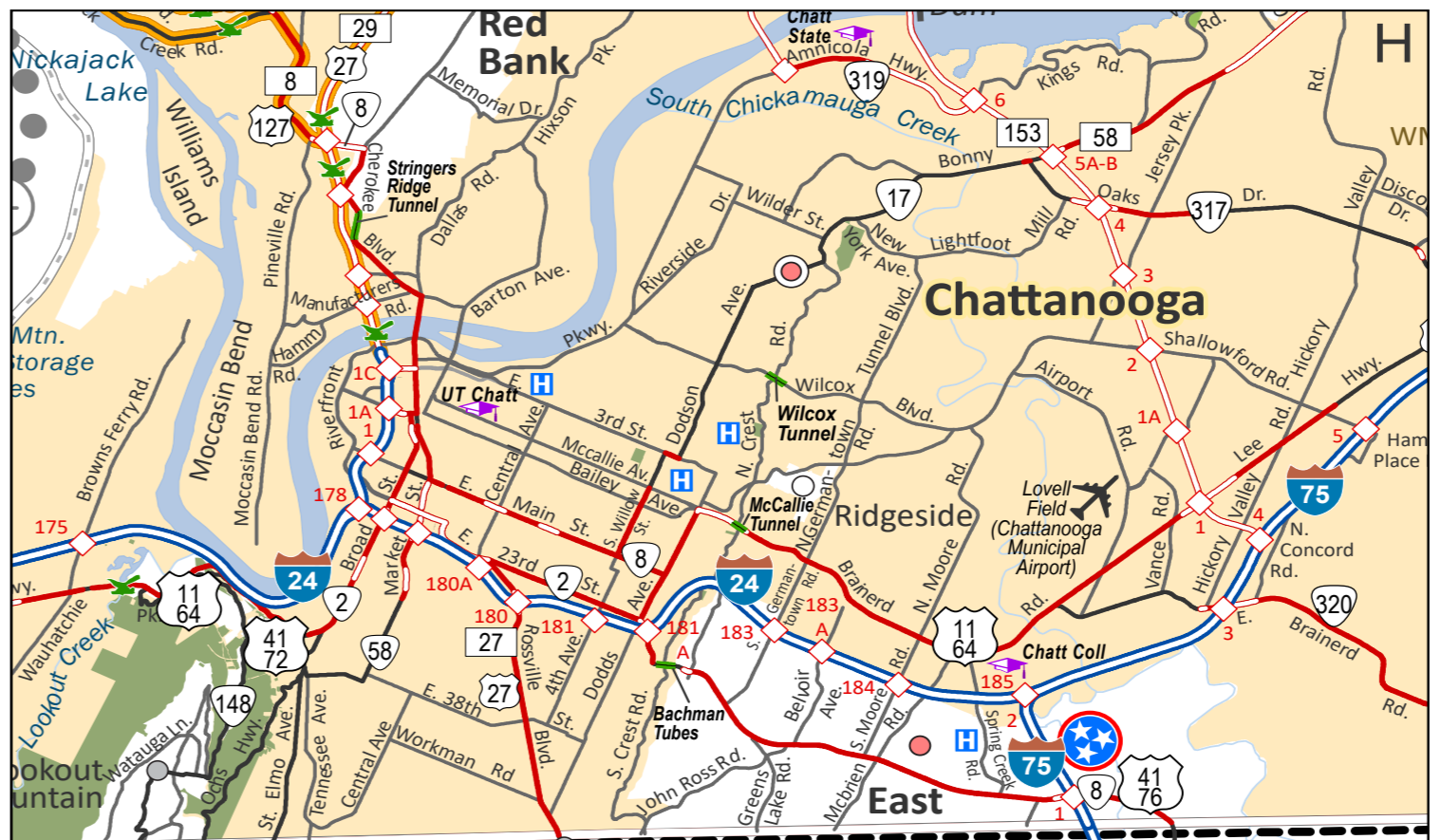
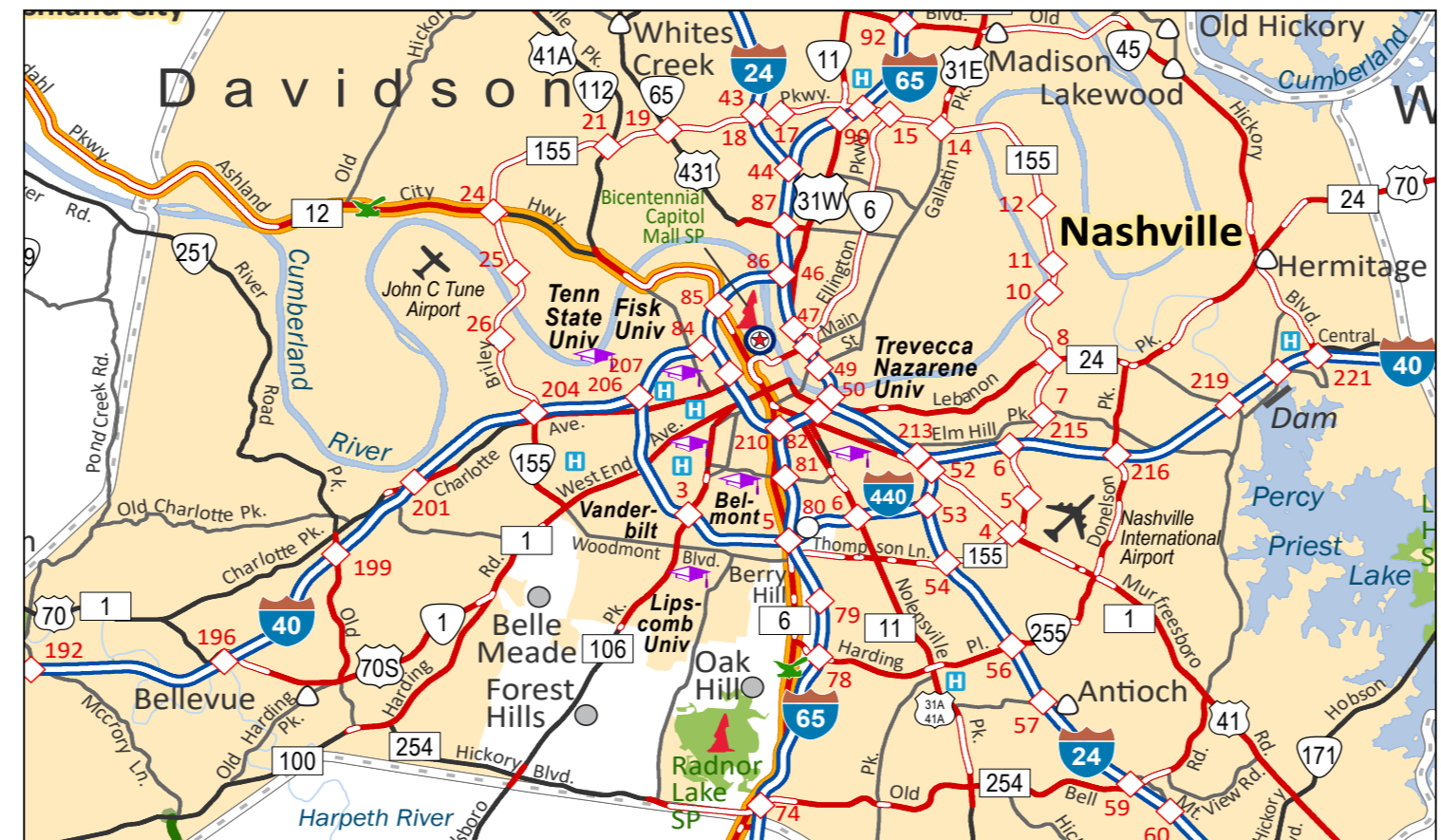
Legend

- Points of Interest
 - Universities
 - Hospitals
 - Mile Marker
 - Exit
 - Welcome Center
 - Rest Area with Facilities
 - Parking Areas
 - Dam
 - Railroad
 - Commercial Service Airports
 - Military Airport
 - Public Use Airport
- Lines
 - Interstate
 - State Two-Lane
 - State Multilane Undivided
 - State Multilane Divided
 - Local Route
 - National Scenic Highway
 - TN Parkway
 - Trail
 - Tunnel
 - River
 - Time Zone Line
- Polygons
 - Military Installation
 - Water Bodies
 - State Park
 - National Park, Forest Area
- National Wildlife Refuge
- Wildlife Management Area
- City Boundary
- County Boundary
- Tennessee Boundary
- Adjoining State Boundaries

Population classified by 2020 census

- 0 - 1,000 Henning
- 1,000 - 5,000 Ashland City
- 5,000 - 10,000 Pigeon Forge
- 10,000 - 25,000 Sevierville
- 25,000 - 50,000 Alcoa
- 50,000 - 100,000 **Jackson**
- 100,000+ **Memphis** **Nashville**

County names in yellow: Shelby, Davidson, Hamilton, Marion, Rutherford, and DeKalb.



HIGHWAY PATROL
The Tennessee Highway Patrol (THP) is responsible for the enforcement of all federal and state traffic safety laws throughout Tennessee. Reach THP by dialing **447 (THP)**.

FREE TRANSPORTATION MAP
The official transportation map is available online at tncourts.com/roads.

SMARTWAY WEB APP
Receive up-to-date traffic information across Tennessee at SmartWay.tn.gov and save the web app to your smartphone.

TDDOT COMMENTS
Create a better user content information when sharing their comments, concerns, suggestions or complaints will receive a response within three business days. Submit your comments via email to TDDOT.comments@tn.gov.

Connect with us

- TDDOT
- State Parks
- Vacation Guide
- Smart Way

TN TDDOT Department of Transportation
Long Range Planning Division
Data Visualization Office