




Monroe County





-  Ramp Counter
-  Control Point
-  Traffic Station

54-91
(EDL)

Sources: Esri, DeLorme, HERE, USGS, Intermap, increment P Corp., NRCAN, Esri Japan, METI, Esri China (Hong Kong), Esri (Thailand), TomTom



Prepared by
Tennessee Dept. of Transportation
Long Range Planning Division
Date: 7/15/2014

Monroe County Interstate 75 Exit No: 60



Traffic Counter Location Ramp Interchange Diagram

62100750010060





Sources: Esri, DeLorme, HERE, USGS, Intermap, increment P Corp., NRCAN, Esri Japan, METI, Esri China (Hong Kong), Esri (Thailand), TomTom

- X Ramp Counter
- Control Point
- Traffic Station

TDOT
 Prepared by
 Tennessee Dept. of Transportation
 Long Range Planning Division
 Date: 7/3/2014

Monroe County

Interstate 75

Exit No: 62



Traffic Counter Location Ramp Interchange Diagram

62100750010062



Monroe Ramp Counter Stations

Counter #	AADT
1	2,510
2	3,300
3	3,220
4	3,360
5	1,220
6	1,430
7	1,420
8	1,220