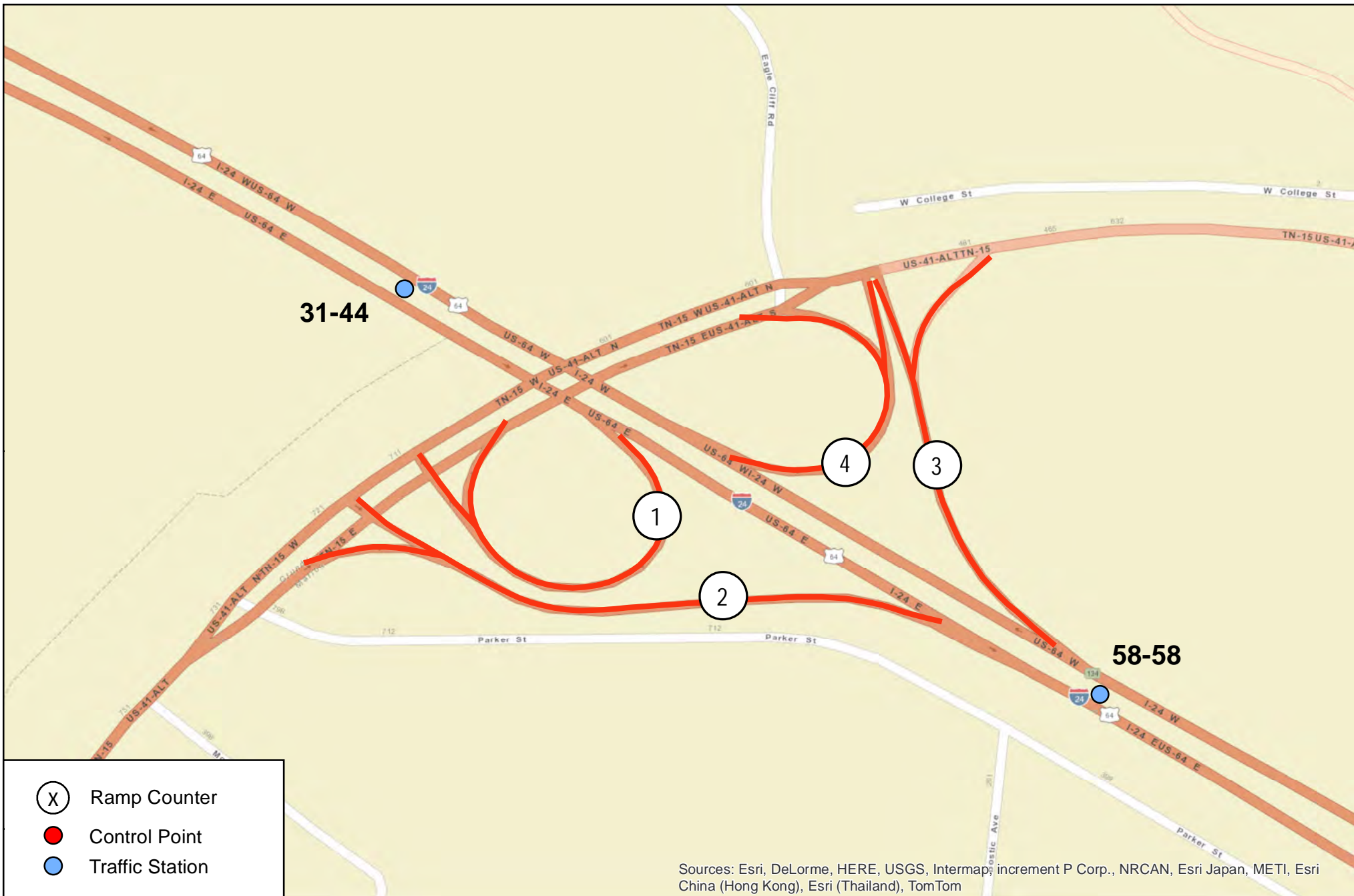


Marion County





Sources: Esri, DeLorme, HERE, USGS, Intermap, increment P Corp., NRCAN, Esri Japan, METI, Esri China (Hong Kong), Esri (Thailand), TomTom

- X Ramp Counter
- Control Point
- Traffic Station



Prepared by
Tennessee Dept. of Transportation
Long Range Planning Division

Date: 7/15/2014

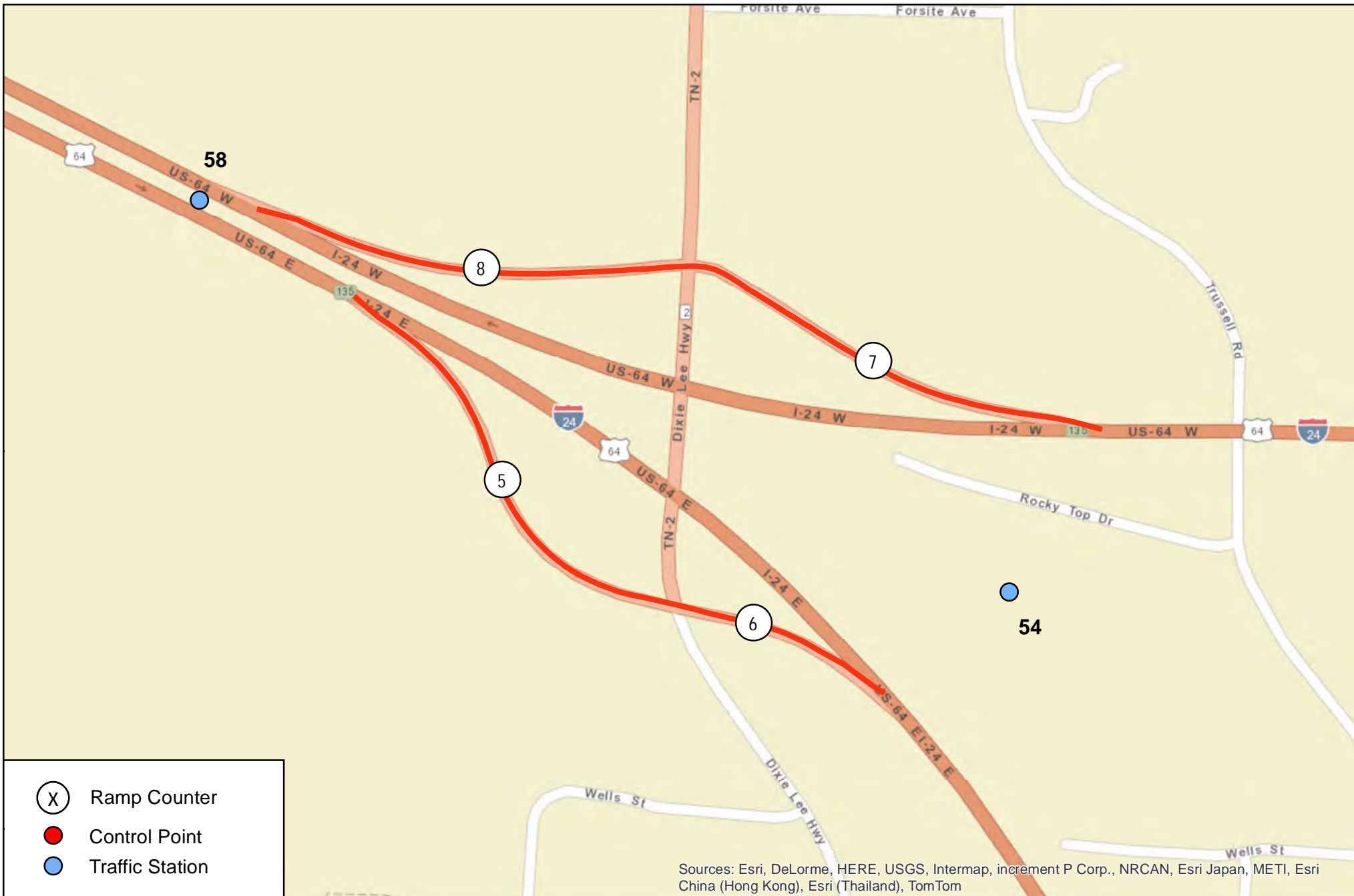
Marion County Interstate 24 Exit No: 134



Traffic Counter Location Ramp Interchange Diagram

58I00240010134





Sources: Esri, DeLorme, HERE, USGS, Intermap, increment P Corp., NRCAN, Esri Japan, METI, Esri China (Hong Kong), Esri (Thailand), TomTom

- X Ramp Counter
- Control Point
- Traffic Station



Prepared by
Tennessee Dept. of Transportation
Long Range Planning Division

Date: 7/8/2014

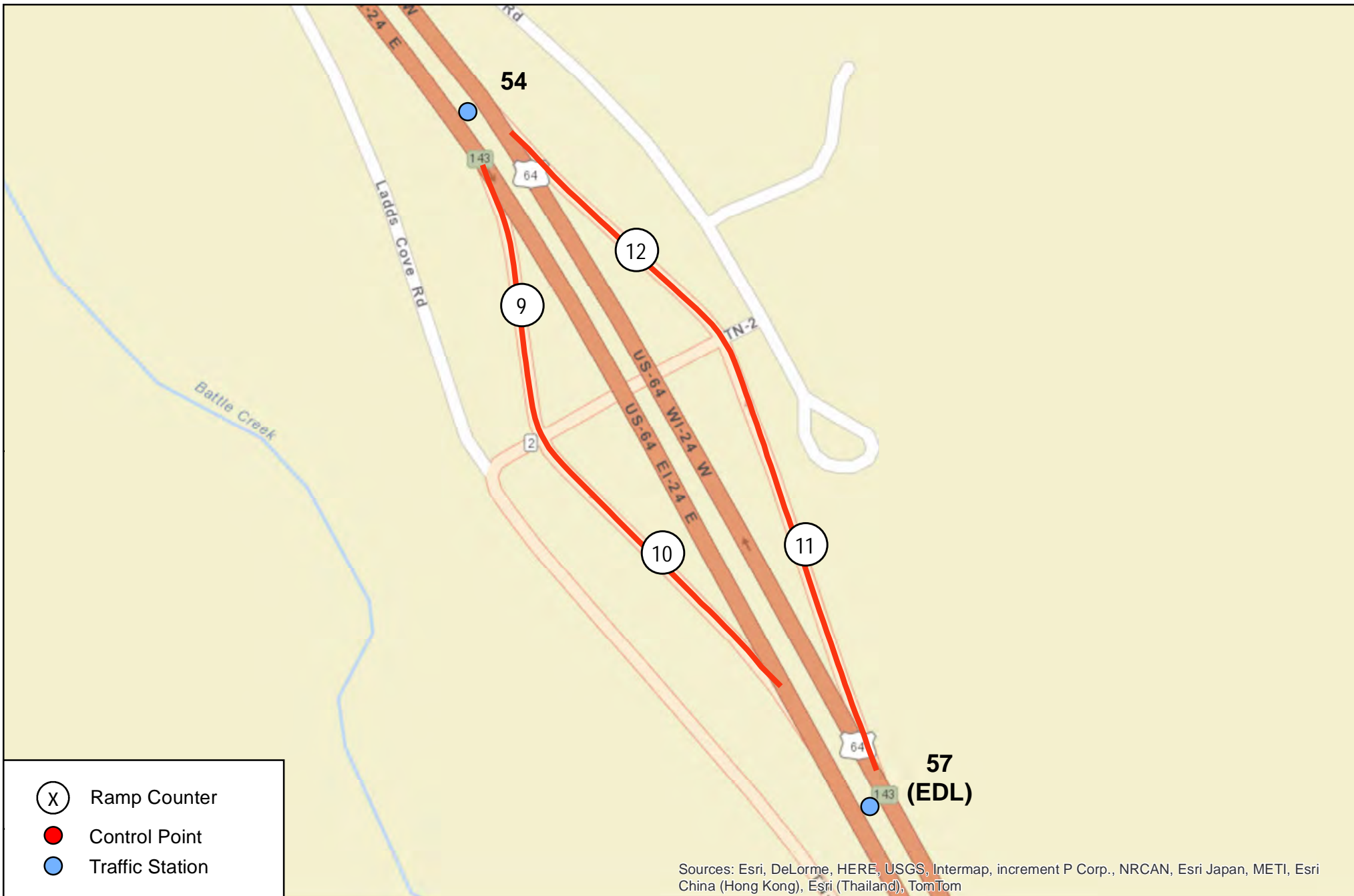
Marion County Interstate 24 Exit No: 135



Traffic Counter Location Ramp Interchange Diagram

58100240010135





Sources: Esri, DeLorme, HERE, USGS, Intermap, increment P Corp., NRCAN, Esri Japan, METI, Esri China (Hong Kong), Esri (Thailand), TomTom

- X Ramp Counter
- Control Point
- Traffic Station



Prepared by
Tennessee Dept. of Transportation
Long Range Planning Division

Date: 7/8/2014

Marion County Interstate 24 Exit No: 143



Traffic Counter Location Ramp Interchange Diagram

58100240010143





Sources: Esri, DeLorme, HERE, USGS, Intermap, increment P Corp., NRCAN, Esri Japan, METI, Esri China (Hong Kong), Esri (Thailand), TomTom

Prepared by
 Tennessee Dept. of Transportation
 Long Range Planning Division
 Date: 7/8/2014

Marion County
Interstate 24
Exit No: 152

Traffic Counter Location
Ramp Interchange Diagram
 58I00240010152





Prepared by
Tennessee Dept. of Transportation
Long Range Planning Division
Date: 7/8/2014

Marion County


Interstate 24

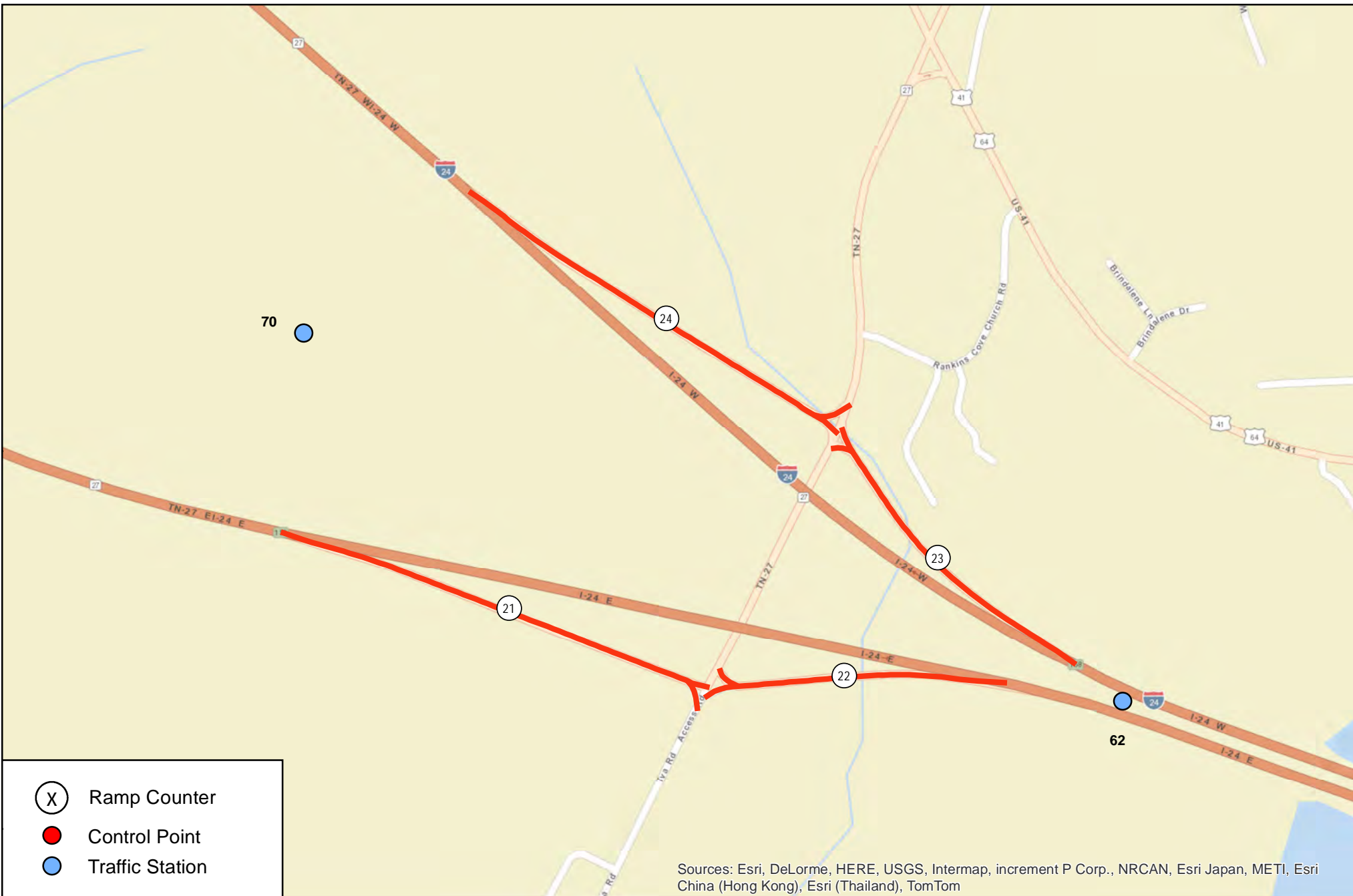
Exit No: 155



Traffic Counter Location Ramp Interchange Diagram

58I00240010155





Sources: Esri, DeLorme, HERE, USGS, Intermap, increment P Corp., NRCAN, Esri Japan, METI, Esri China (Hong Kong), Esri (Thailand), TomTom

X Ramp Counter
● Control Point
● Traffic Station




Prepared by
 Tennessee Dept. of Transportation
 Long Range Planning Division
 Date: 7/8/2014

Marion County


Interstate 24

Exit No: 158






Traffic Counter Location Ramp Interchange Diagram

58I00240010158





Sources: Esri, DeLorme, HERE, USGS, Intermap, increment P Corp., NRCAN, Esri Japan, METI, Esri China (Hong Kong), Esri (Thailand), TomTom

-  Ramp Counter
-  Control Point
-  Traffic Station



Prepared by
Tennessee Dept. of Transportation
Long Range Planning Division

Date: 7/8/2014

Marion County Interstate 24 Exit No: 161



Traffic Counter Location Ramp Interchange Diagram

58I00240010161



Marion Ramp Counter Stations

Counter #	AADT
1	1,440
2	1,280
3	1,240
4	1,830
5	1,870
6	2,170
7	2,770
8	2,420
9	220
10	250
11	430
12	360
13	1,590
14	6,650
15	4,930
16	1,610

Counter #	AADT
17	2,350
18	3,030
19	2,720
20	2,430
21	470
22	2,780
23	2,700
24	550
25	1,240
26	840
27	800
28	1,280
29	2,280