

# Loudon County





Sources: Esri, DeLorme, HERE, USGS, Intermap, increment P Corp., NRCAN, Esri Japan, METI, Esri China (Hong Kong), Esri (Thailand), TomTom




Prepared by  
Tennessee Dept. of Transportation  
Long Range Planning Division  
Date: 7/8/2014

# Loudon County


## Interstate 40

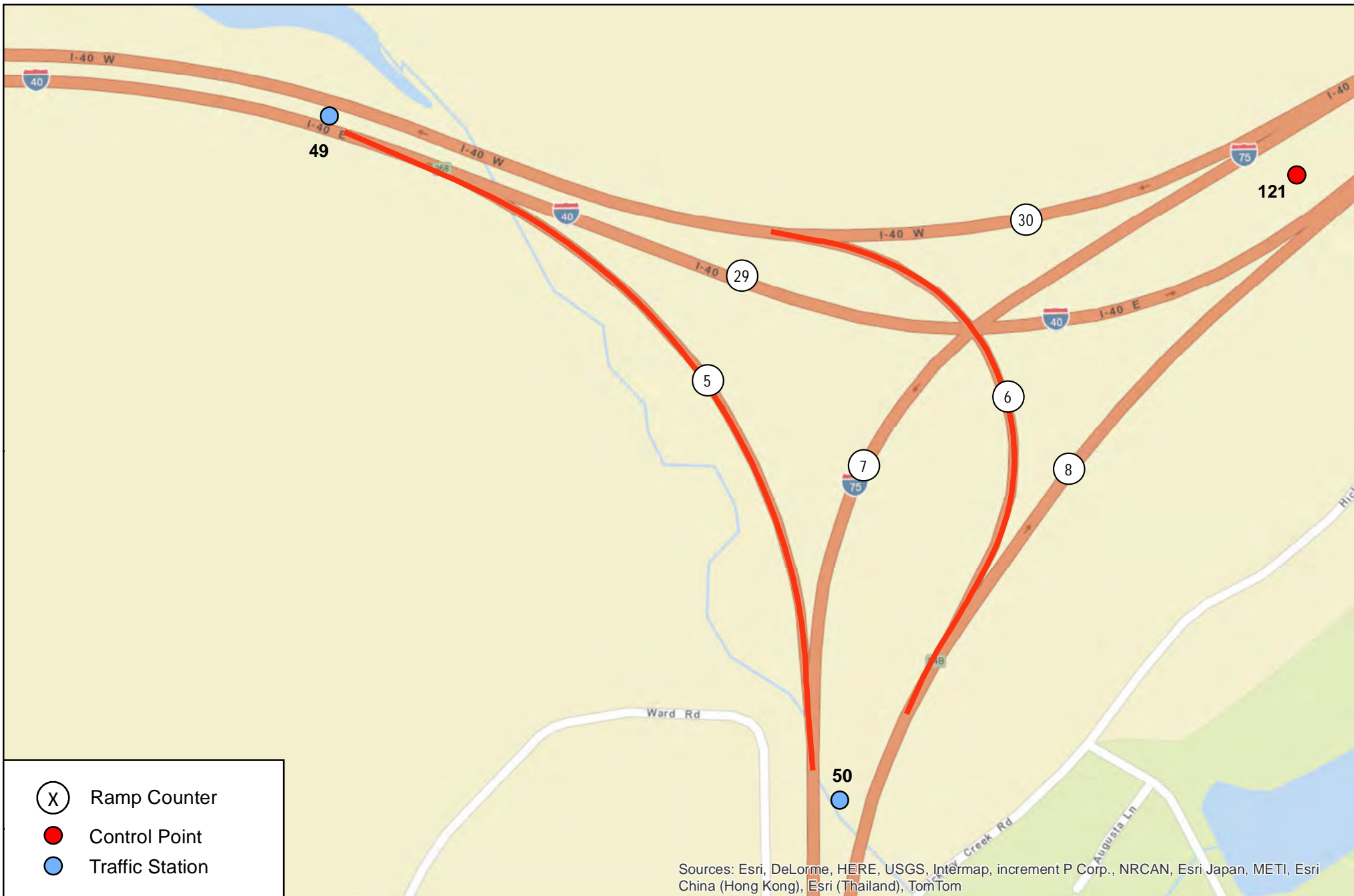
### Exit No: 364



### Traffic Counter Location Ramp Interchange Diagram

53100400010364





Sources: Esri, DeLorme, HERE, USGS, Intermap, increment P Corp., NRCAN, Esri Japan, METI, Esri China (Hong Kong), Esri (Thailand), TomTom

- (X) Ramp Counter
- Control Point
- Traffic Station



Prepared by  
Tennessee Dept. of Transportation  
Long Range Planning Division

Date: 7/8/2014

# Loudon County Interstate 40 Exit No: 368



## Traffic Counter Location Ramp Interchange Diagram




53100400010368



# Loudon County





-  Ramp Counter
-  Control Point
-  Traffic Station

Sources: Esri, DeLorme, HERE, USGS, Intermap, increment P Corp., NRCAN, Esri Japan, METI, Esri China (Hong Kong), Esri (Thailand), TomTom



Prepared by  
Tennessee Dept. of Transportation  
Long Range Planning Division

Date: 7/15/2014

# Loudon County

## Interstate 75

### Exit No: 68






## Traffic Counter Location Ramp Interchange Diagram

53100750010068





Sources: Esri, DeLorme, HERE, USGS, Intermap, increment P Corp., NRCAN, Esri Japan, METI, Esri China (Hong Kong), Esri (Thailand), TomTom

-  Ramp Counter
-  Control Point
-  Traffic Station



Prepared by  
Tennessee Dept. of Transportation  
Long Range Planning Division

Date: 7/8/2014

# Loudon County

## Interstate 75

### Exit No: 72



### Traffic Counter Location Ramp Interchange Diagram

53100750010072







Sources: Esri, DeLorme, HERE, USGS, Intermap, increment P Corp., NRCAN, Esri Japan, METI, Esri China (Hong Kong), Esri (Thailand), TomTom

- (X) Ramp Counter
- Control Point
- Traffic Station



Prepared by  
Tennessee Dept. of Transportation  
Long Range Planning Division

Date: 7/8/2014

# Loudon County Interstate 75 Exit No: 76



## Traffic Counter Location Ramp Interchange Diagram

53100750010076





Sources: Esri, DeLorme, HERE, USGS, Intermap, increment P Corp., NRCAN, Esri Japan, METI, Esri China (Hong Kong), Esri (Thailand), TomTom

- (X) Ramp Counter
- Control Point
- Traffic Station



Prepared by  
Tennessee Dept. of Transportation  
Long Range Planning Division

Date: 7/8/2014

# Loudon County

## Interstate 75

### Exit No: 81

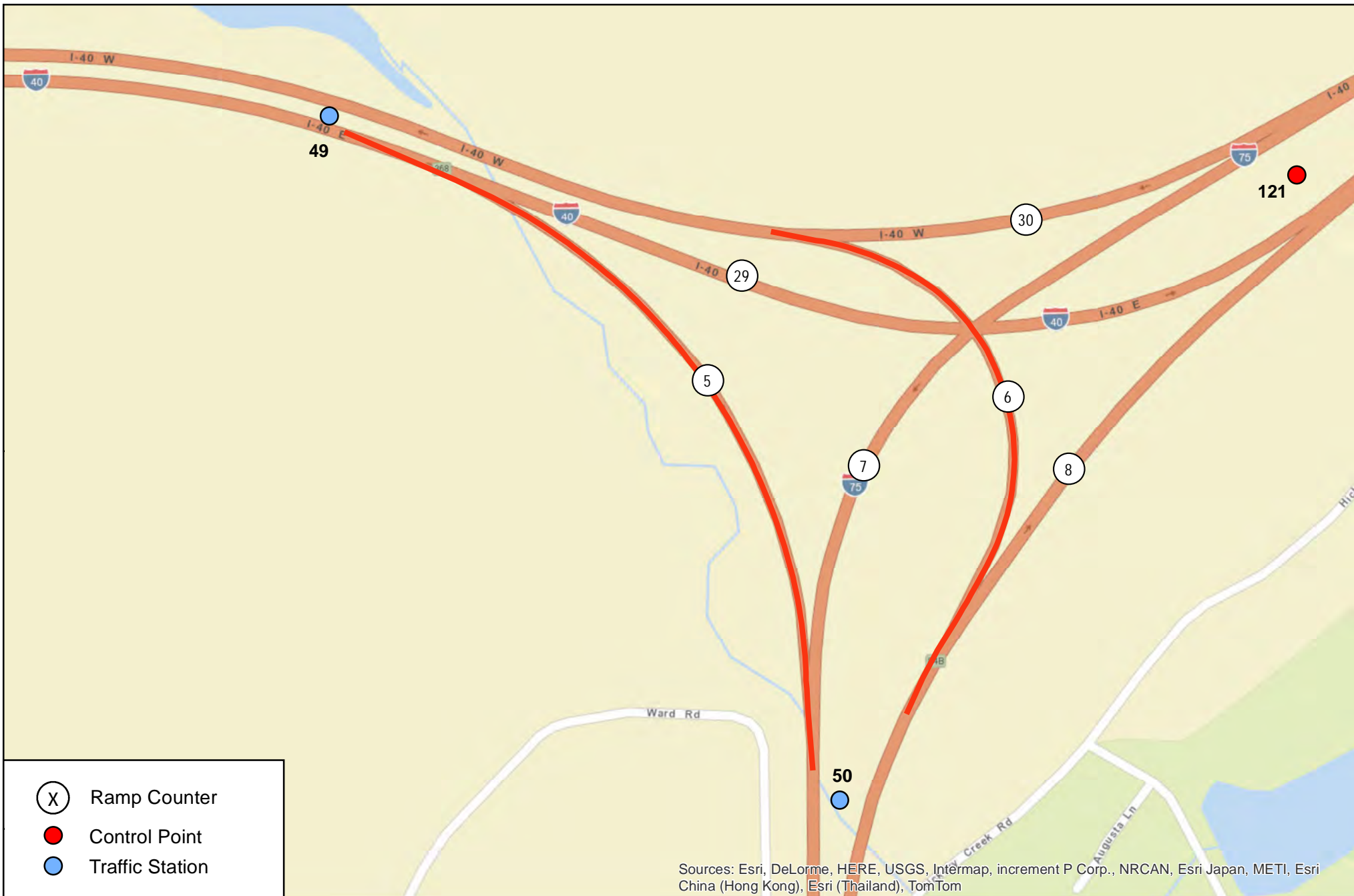


## Traffic Counter Location Ramp Interchange Diagram

53100750010081







- (X) Ramp Counter
- Control Point
- Traffic Station

Sources: Esri, DeLorme, HERE, USGS, Intermap, increment P Corp., NRCAN, Esri Japan, METI, Esri China (Hong Kong), Esri (Thailand), TomTom



Prepared by  
Tennessee Dept. of Transportation  
Long Range Planning Division

Date: 7/17/2014

# Loudon County

## Interstate 75

### Exit No: 84



### Traffic Counter Location Ramp Interchange Diagram

53100400010084



# Loudon Ramp Counter Stations

Counter #	AADT
1	4,300
2	3,590
3	3,680
4	3,980
5	830
6	1,160
9	6,680
10	8,570
11	11,360
12	7,030
13	460
14	1,660
15	810
16	310
17	1,890
18	5,530

Counter #	AADT
19	4,720
20	2,040
21	1,300
22	3,790
23	2,420
24	1,760
25	4,130
26	5,860
27	6,660
28	4,870