




Haywood County





-  Ramp Counter
-  Control Point
-  Traffic Station

Sources: Esri, HERE, DeLorme, USGS, Intermap, increment P Corp., NRCAN, Esri Japan, METI, Esri China (Hong Kong), Esri (Thailand), TomTom, MapmyIndia, © OpenStreetMap contributors, and the GIS User Community



Prepared by
Tennessee Dept. of Transportation
Long Range Planning Division

Date: 7/3/2014

Haywood County

Interstate 40

Exit No: 47



Traffic Counter Location Ramp Interchange Diagram

38I00400010047





Sources: Esri, HERE, DeLorme, USGS, Intermap, increment P Corp., NRCAN, Esri Japan, METI, Esri China (Hong Kong), Esri (Thailand), TomTom, MapmyIndia, © OpenStreetMap contributors, and the GIS User Community



Prepared by
Tennessee Dept. of Transportation
Long Range Planning Division

Date: 7/3/2014

Haywood County

Interstate 40

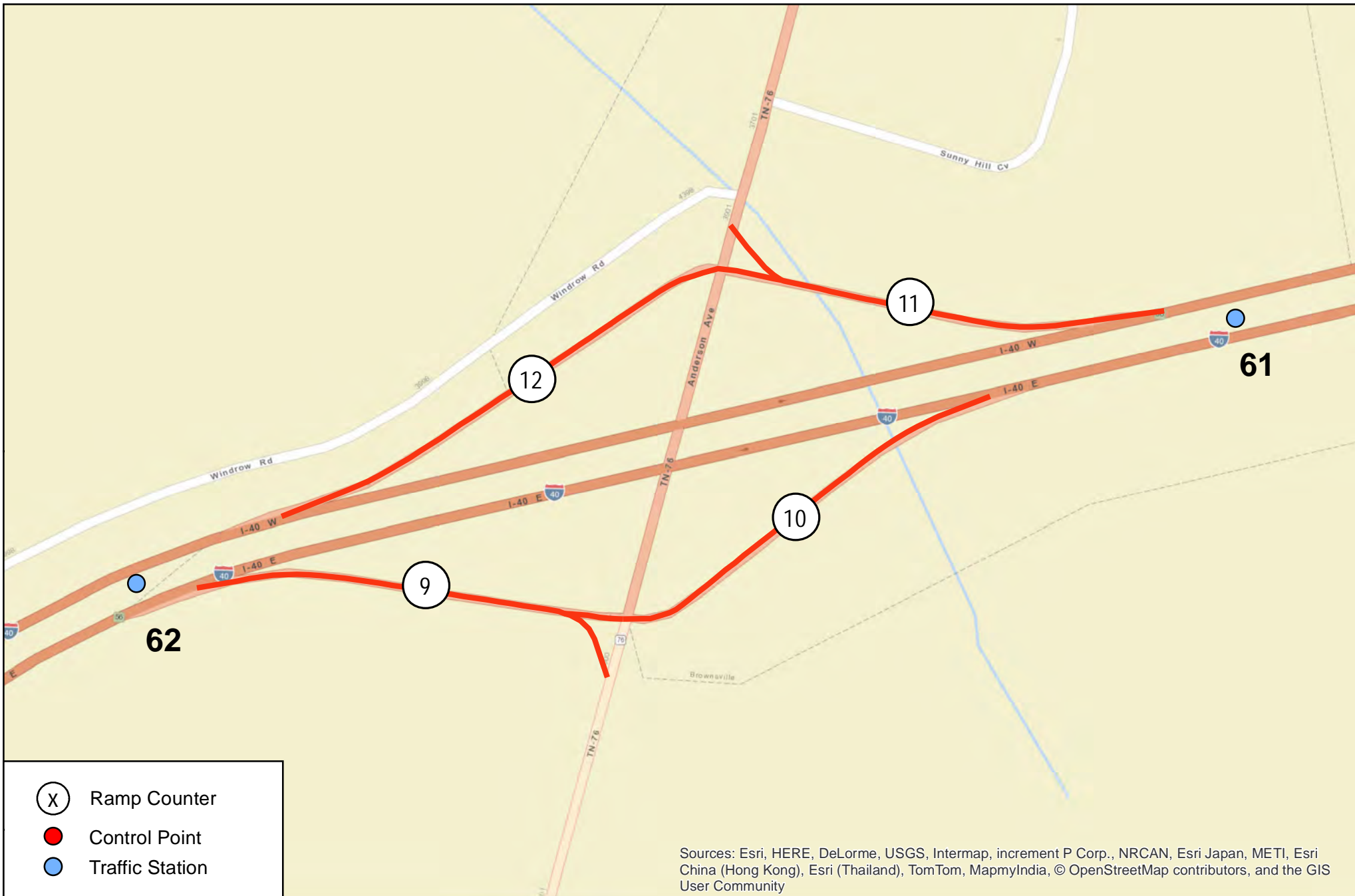
Exit No: 52



Traffic Counter Location Ramp Interchange Diagram

38I00400010052





- X Ramp Counter
- Control Point
- Traffic Station

Sources: Esri, HERE, DeLorme, USGS, Intermap, increment P Corp., NRCAN, Esri Japan, METI, Esri China (Hong Kong), Esri (Thailand), TomTom, MapmyIndia, © OpenStreetMap contributors, and the GIS User Community




Prepared by
Tennessee Dept. of Transportation
Long Range Planning Division

Date: 7/3/2014

Haywood County

Interstate 40

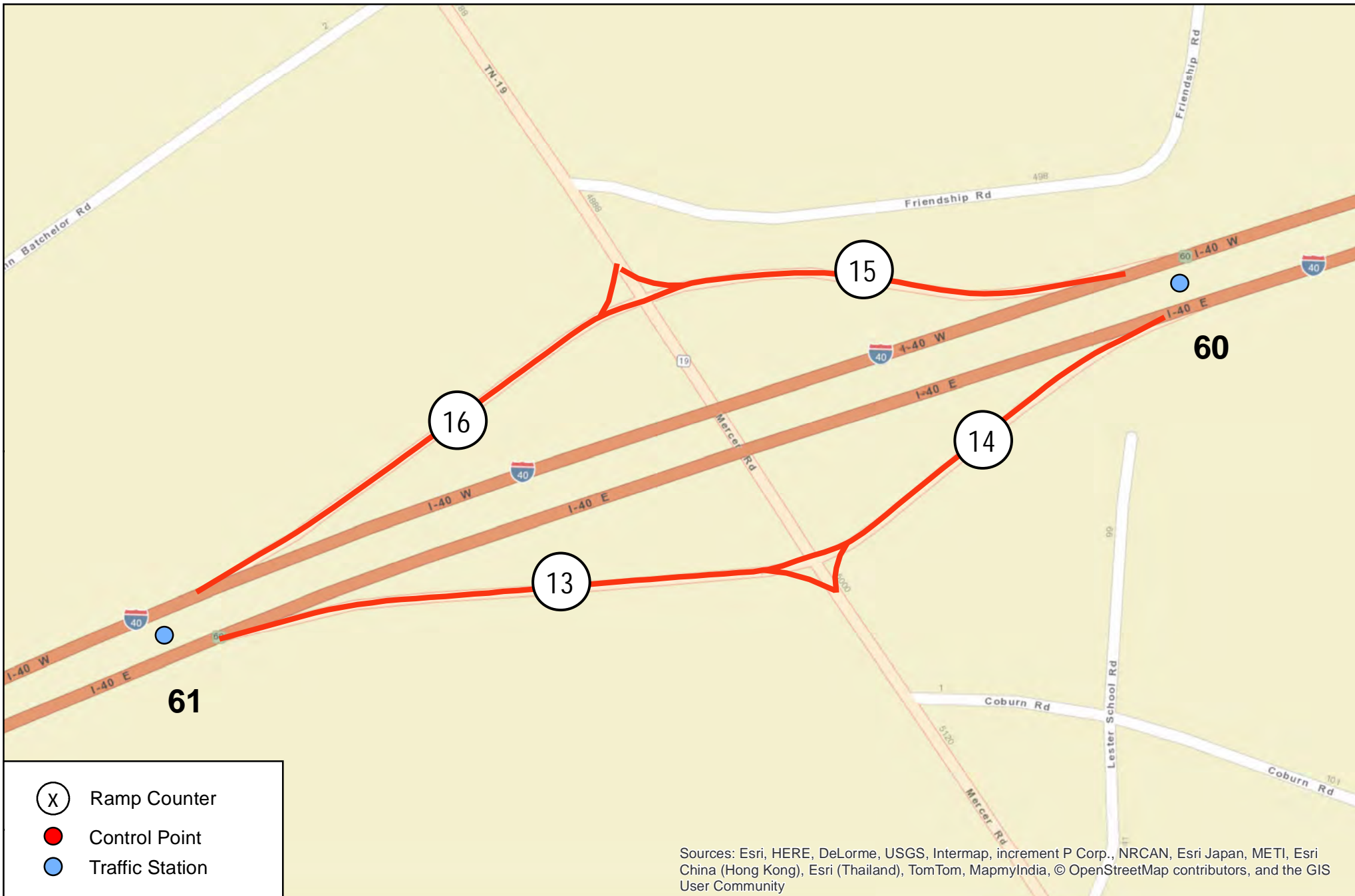
Exit No: 56



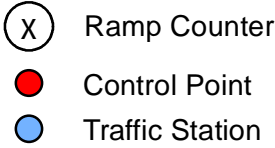
Traffic Counter Location Ramp Interchange Diagram

38100400010056





Sources: Esri, HERE, DeLorme, USGS, Intermap, increment P Corp., NRCAN, Esri Japan, METI, Esri China (Hong Kong), Esri (Thailand), TomTom, MapmyIndia, © OpenStreetMap contributors, and the GIS User Community



 X Ramp Counter

 ● Control Point

 ● Traffic Station



Prepared by
Tennessee Dept. of Transportation
Long Range Planning Division
Date: 7/3/2014

Haywood County

Interstate 40

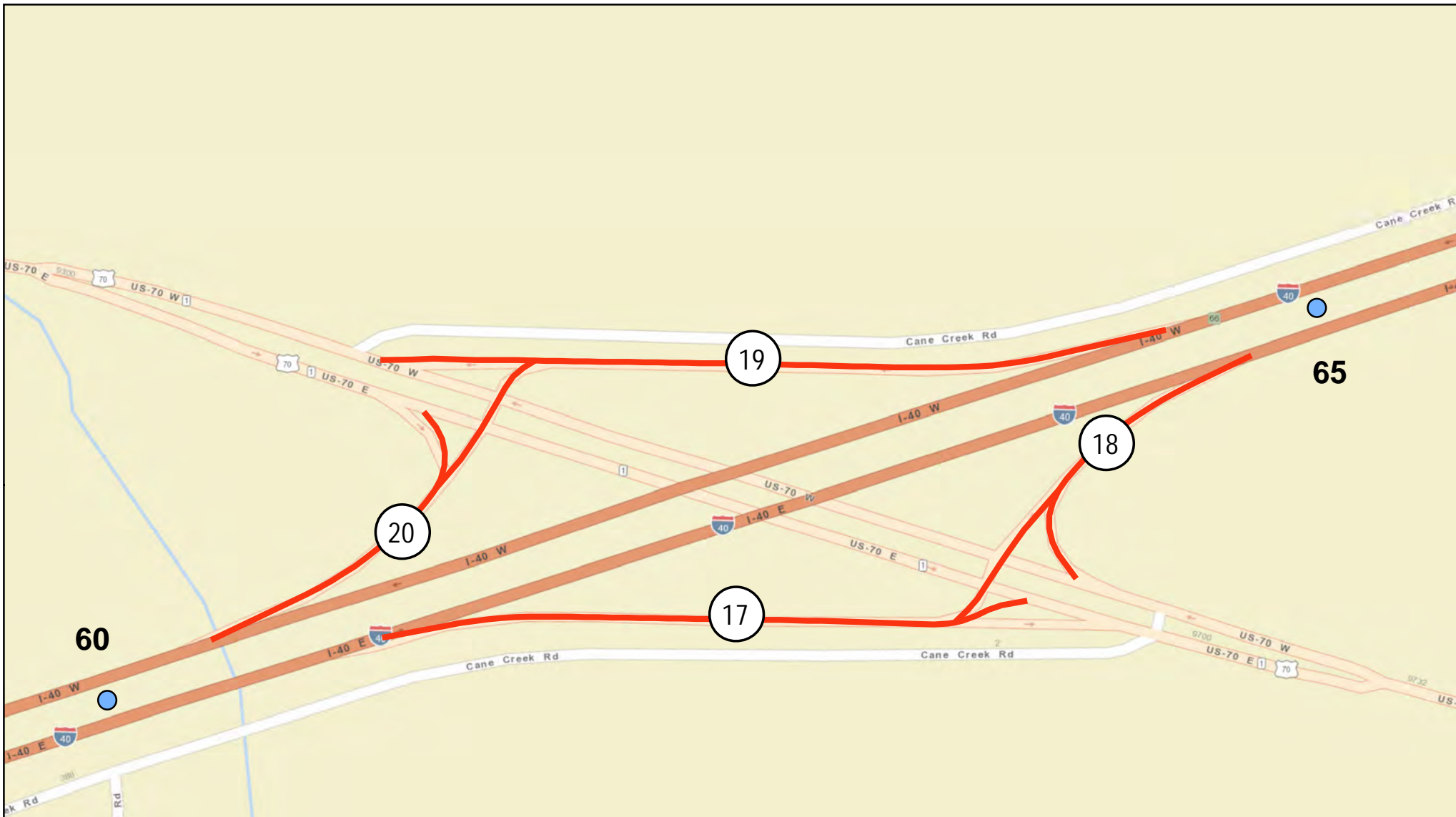
Exit No: 60






Traffic Counter Location Ramp Interchange Diagram

38I00400010060





-  Ramp Counter
-  Control Point
-  Traffic Station

Sources: Esri, HERE, DeLorme, USGS, Intermap, increment P Corp., NRCAN, Esri Japan, METI, Esri China (Hong Kong), Esri (Thailand), TomTom, MapmyIndia, © OpenStreetMap contributors, and the GIS User Community



Prepared by
Tennessee Dept. of Transportation
Long Range Planning Division

Date: 7/3/2014

Haywood County

Interstate 40

Exit No: 66



Traffic Counter Location Ramp Interchange Diagram

38100400010066



Haywood Ramp Counter Stations

Counter #	AADT
1	550
2	530
3	530
4	590
5	150
6	340
7	270
8	190
9	2240
10	1980
11	1560
12	2090
13	210
14	530
15	480
16	210

Counter #	AADT
17	650
18	2160
19	2160
20	390