




Grundy County





Sources: Esri, DeLorme, HERE, USGS, Intermap, increment P Corp., NRCAN, Esri Japan, METI, Esri China (Hong Kong), Esri (Thailand), TomTom

-  Ramp Counter
-  Control Point
-  Traffic Station



Prepared by
Tennessee Dept. of Transportation
Long Range Planning Division

Date: 7/15/2014

Grundy County

Interstate 24

Exit No: 127



Traffic Counter Location Ramp Interchange Diagram

31100240010127



Grundy Ramp Counter Stations

Counter #	AADT
1	1,650
2	1,800
3	1,840
4	1,630