















































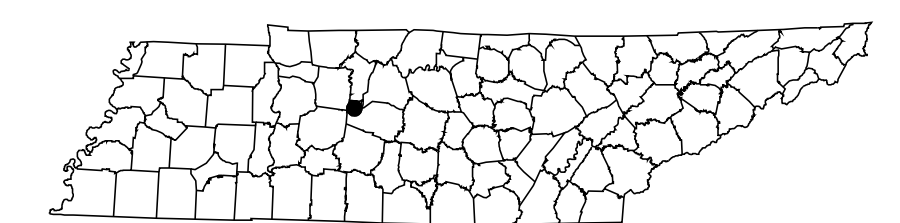
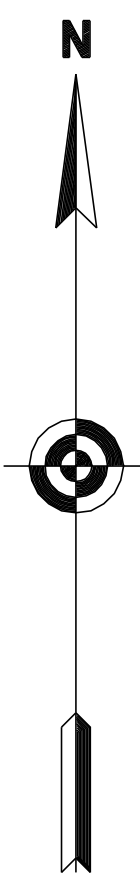


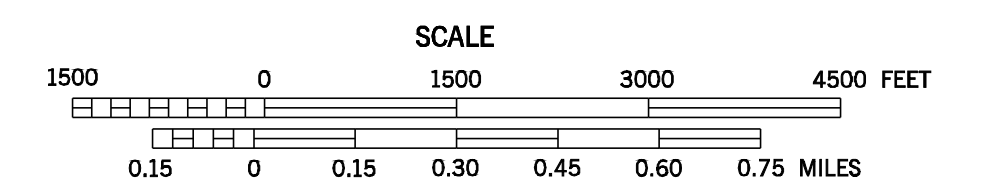
LEGEND

- | | |
|--|--|
|  SCHOOL |  OVERHEAD-ROAD ABOVE |
|  HOSPITAL |  RAILROAD TUNNEL |
|  POST OFFICE |  GRADE SEPARATION |
|  COURTHOUSE |  FORD |
|  CITY HALL OR COMMUNITY CENTER |  LOW WATER BRIDGE |
|  MONUMENT |  FREE FERRY OR TOLL FERRY |
|  AIRPORT, COMPLETE FACILITIES |  HIGHWAY BRIDGE-OVER 20 FEET |
|  AIRPORT, LIMITED FACILITIES |  HIGHWAY BRIDGE-LONG RIVER CROSSING |
|  LANDING AREA OR STRIP |  PRIMITIVE OR UNIMPROVED ROAD |
|  OBSERVATION OR LOOKOUT TOWER |  GRADED AND DRAINED, SOIL, GRAVEL OR STONE SURFACED ROAD |
|  ARMORY |  PAVED ROAD |
|  HIGHWAY GARAGE (S-STATE, C-COUNTY) |  GRADED AND DRAINED, SOIL, GRAVEL OR STONE SURFACED HIGHWAY |
|  POINTS OF INTEREST |  PAVED HIGHWAY |
|  INTERSTATE HIGHWAY |  DIVIDED ROADWAY |
|  U.S. NUMBERED HIGHWAY |  DISTANCE IN MILES BETWEEN DESIGNATED POINTS |
|  STATE HIGHWAY |  FULL CONTROL OF ACCESS |
|  STATE HIGHWAY |  NATIONAL PARK SERVICE HIGHWAY |
|  LAKE WITH DAM |  COUNTY LINE |
|  RESERVOIR, POND OR LAKE |  STATE LINE |
|  LEVEE OR DYKE |  INCORPORATED CITY BOUNDARY |
|  NARROW STREAM |  RESERVATION BOUNDARY |
|  WIDE STREAM | |
|  DAM WITH LOCK | |
|  HEAD OF NAVIGATION | |
|  NAVIGABLE STREAM | |
|  GRADE CROSSING | |
|  UNDERPASS-ROAD BELOW | |



CITY MAP
FAIRVIEW
 WILLIAMSON COUNTY
 TENNESSEE

PREPARED BY THE
 TENNESSEE DEPARTMENT OF TRANSPORTATION
 LONG RANGE PLANNING DIVISION
 IN COOPERATION WITH THE
 U.S. DEPARTMENT OF TRANSPORTATION
 FEDERAL HIGHWAY ADMINISTRATION



1996

MAP RECORD	
FIELD DATA OBTAINED IN 1993	
FIELD EXAMINATION MADE IN 1996	
REVISIONS	
FEATURE	DATE

GRID TICKS BASED ON THE
 TENNESSEE COORDINATE SYSTEM
 1927 NORTH AMERICAN DATUM

POPULATION 4,560 (1996 EST.)

AUTHORIZATION NO. 40/90/96/9402