

TO TULLAHOMA  
 COOK RD.  
 TWILEY RD.  
 BLACKBERRY LK.  
 CSF

HIGHLAND RM  
 EXPERIMENTAL  
 FARM  
 (UNIV. OF TENN.)

U.F. FARM  
 RD.

STEWART LN.  
 ST. ROY RD.  
 CHASE RD.  
 MASH LK.

L.A. BRADFORD  
 BRADLEY LK.

LEE ROY HILL RD.  
 BRADLEY LK.

FRANKLIN ST.  
 SPRINGS

TAYLOR CR. RD.  
 W. WILSON ST.

BOVER LK.  
 HOFFMAN ST.

PLAIN ST.  
 VIEW DR.

QUASTEN ST.  
 HILL ST.

ROSE ST.  
 HOSKIN ST.

ELK RIVER  
 ESTILL SPRINGS CITY PARK

ALSONA ST.  
 JOHNSON ST.

KENNEDY ST.  
 PEABODY RD.

SCHWARTZ FARM LN.  
 CSF

CORB RD.  
 HICKORY HILL DR.

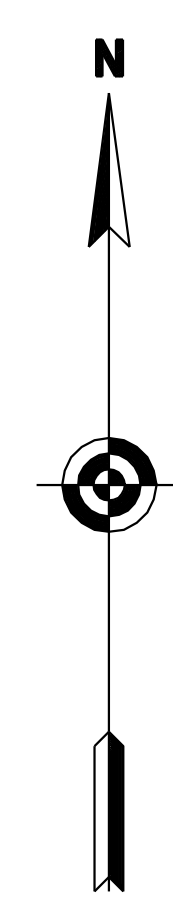
PEETERS RD.  
 OLD ESTILL SPRINGS RD.

PEABODY RD.  
 CSF

CITY OF WINCHESTER  
 CITY OF DECHERD

**LEGEND**

- SCHOOL
- HOSPITAL
- POST OFFICE
- COURT HOUSE
- CITY HALL OR COMMUNITY CENTER
- MONUMENT
- AIRPORT, COMPLETE FACILITIES
- AIRPORT, LIMITED FACILITIES
- LANDING AREA OR STRIP
- POWER PLANT
- WEIGHT STATION
- HIGHWAY GARAGE (S-STATE, C-COUNTY)
- POINTS OF INTEREST
- INTERSTATE HIGHWAY MARKER
- U.S. NUMBERED HIGHWAY MARKER
- STATE HIGHWAY MARKER (FEDERAL AID PRIMARY SYSTEM)
- STATE HIGHWAY MARKER (FEDERAL AID SECONDARY SYSTEM)
- LAKE WITH DAM
- RESERVOIR, POND OR LAKE
- LEVEE OR DYKE
- NARROW STREAM
- WIDE STREAM
- DAM WITH LOCK
- HEAD OF NAVIGATION
- NAVIGABLE STREAM
- GRADE CROSSING
- UNDERPASS-ROAD BELOW
- OVERHEAD-ROAD ABOVE
- RAILROAD TUNNEL
- GRADE SEPARATION
- FORD
- LOW WATER BRIDGE
- FREE FERRY OR TOLL FERRY
- HIGHWAY BRIDGE-OVER 20 FEET
- HIGHWAY BRIDGE-LONG RIVER CROSSING (C-CONCRETE, S-STEEL, W-WOOD)
- PRIMITIVE OR UNIMPROVED ROAD
- GRADED AND DRAINED, SOIL, GRAVEL OR STONE SURFACED ROAD
- PAVED ROAD
- GRADED AND DRAINED, SOIL, GRAVEL OR STONE SURFACED HIGHWAY
- PAVED HIGHWAY
- DIVIDED ROADWAY
- DISTANCE IN MILES BETWEEN DESIGNATED POINTS (FCA)
- FULL CONTROL OF ACCESS (INPS)
- NATIONAL PARK SERVICE HIGHWAY
- COUNTY LINE
- STATE LINE
- INCORPORATED CITY BOUNDARY
- RESERVATION BOUNDARY
- PAVED OR GRAVEL PUBLIC ROAD MAINTENANCE NOT CITY OR COUNTY RESPONSIBILITY

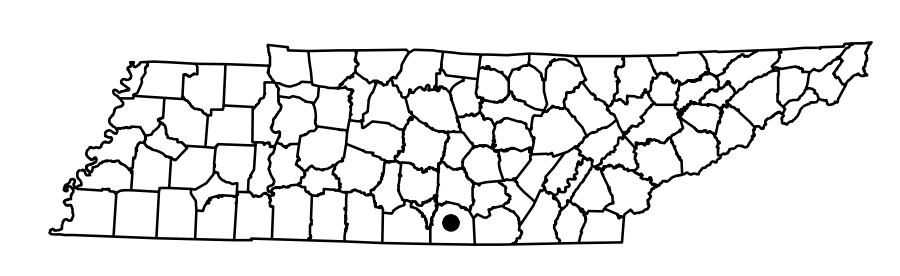


328000  
 1946000

328000  
 1970000

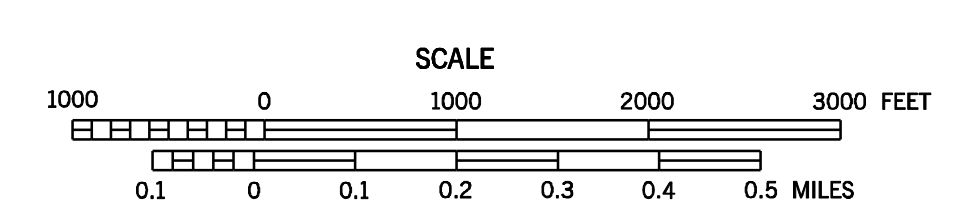
33000  
 1946000

33000  
 1970000



CITY MAP  
**ESTILL SPRINGS**  
 FRANKLIN COUNTY  
 TENNESSEE

PREPARED BY THE  
 TENNESSEE DEPARTMENT OF TRANSPORTATION  
 LONG RANGE PLANNING DIVISION  
 IN COOPERATION WITH THE  
 U.S. DEPARTMENT OF TRANSPORTATION  
 FEDERAL HIGHWAY ADMINISTRATION



1997

AUTHORIZATION NO. 40190972604

MAP RECORD	
FIELD DATA OBTAINED IN 1994	
FIELD EXAMINATION MADE IN 1997	
REVISIONS	
FEATURE	DATE

GRID TICKS BASED ON THE  
 TENNESSEE COORDINATE SYSTEM  
 (1927 NORTH AMERICAN DATUM)

POPULATION OF ESTILL SPRINGS-1541 (1996 EST.)