























-  School
-  Higher Education
-  Hospital
-  Courthouse
-  Community Centers
-  Monuments
-  Public Airports
-  Points of Interests
-  Post Office
-  County Seat
-  Cities
-  Protected Areas
-  Major Waterways
-  Designated National Highway System Route
-  TDEC Greenways
-  Railroad
-  City Boundary
-  County Boundary
-  Interstate Highway
-  U S Numbered Highway
-  State Highway
-  State Highway
- * Non-Shielded Routes are Functional Routes or Local Routes

ADVANCED PRINT
SUBJECT TO
CORRECTION

